



















**LEGEND**

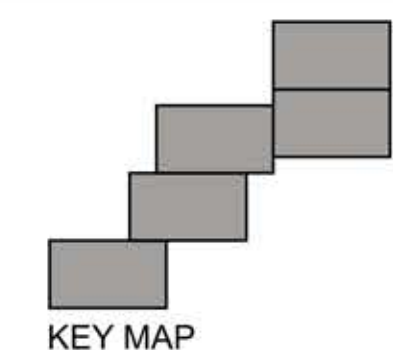
-  EXISTING TRAIL
  -  PROPOSED TRAIL
  -  RECOMMENDED CONNECTION BY OTHERS
  -  PROPOSED TRAIL BY OTHERS
  -  FLOODWAY LINE PER FEMA
  -  100 YEAR FLOODPLAIN LINE PER FEMA
  -  500 YEAR FLOODPLAIN LINE PER FEMA
  -  CREEKS & TRIBUTARIES
  -  HEALTH/HOSPITAL
  -  INSTITUTIONAL
  -  SCHOOL
  -  CHURCH
  -  PARKS/OPEN SPACE
  -  PROPOSED TRAILHEAD
  -  PROPOSED ACCESS/PARKING
  -  RAILROAD CROSSING IMPROVEMENTS
- 
-  0 0.1 0.2 0.3  
1" = 0.2 MILE



04/29/2016



**CORRIDOR CONCEPT - CORRIDOR A**  
**JEAN TEAGUE GREENWAY TO WEISGARBER GREENWAY**  
 CITY OF KNOXVILLE



**A1.0**  
 CORRIDOR  
 CONCEPT