

## **APPENDIX A**

### Capital Construction Project Ranking

RANK	LOCATION	RECOMMENDATION	REQUIRED ACTION	LENGTH IN FEET	COST PER LINEAR FOOT	TOTAL COST
------	----------	----------------	-----------------	----------------	----------------------	------------

**Short-Term (0-5 years)**

1	CHAPMAN	Bike Lane	Restripe (90%) / Widen Road (Closed Section (10%))	6,440	\$31.00/\$756.00	\$666,500
2	GREENWAY Connection Over RR from Fort Sanders to Tyson Park (3rd Creek Greenway)	Greenway	Greenway	2,499	Cost derived from project cut sheet	\$249,000
3	GREENWAY Connecting Victor Ashe to Middlebrook Greenway	Greenway	Greenway	14,233	\$109.00	\$1,551,400
4	WESTERN	Buffered Bike Lane	Road Diet	1,242	\$31.00	\$38,500
5	KINGSTON	Bike Lane	Widen Road (Open Section)	2,859	\$390.00	\$1,115,100
6	GREENWAY Middlebrook Pike from Western to Sutherland	Greenway	Greenway	3,211	\$109.00	\$350,000
7	SUTHERLAND	Separated Bike Lane (Cycle Track)	Road Diet	274	\$31.00	\$8,500
8	GREENWAY from Morrell Rd to Existing Bike Route	Greenway	Greenway	6,700	\$109.00	\$730,300
9	PAPERMILL	Bike Lane	Widen Road (Open Section)	3,200	\$390.00	\$1,248,100
10	HALL OF FAME	Bike Lane	Road Diet	2,947	Cost derived from project cut sheet	\$90,000
11	CONCORD	Buffered Bike Lane	Road Diet	1,361	Cost derived from project cut sheet	\$48,500
12	OLD BROADWAY	Bike Lane	Road Diet	949	Cost derived from project cut sheet	\$28,900
13	WOODLAND	Bike Lane	Road Diet	2,727	Cost derived from project cut sheet	\$85,000
14	WESTERN	Bike Lane	Lane Diet	2,536	\$30.00	\$76,100
15	GREENWAY from Adair to Old Broadway	Greenway	Greenway	671	\$109.00	\$73,100
16	MAGNOLIA	Buffered Bike Lane	Lane Diet	849	\$31.00	\$26,300
17	TAZEWELL	Shared Roadway with Safety Treatment	TBD	9,883	Cost derived from project cut sheet	\$216,000
18	WHITE	Contra Flow Bike Lane	Stripe; Remove Parking	5,153	Cost derived from project cut sheet	\$87,500
19	WESTERN	Climbing Lane	Lane Diet	2,396	\$25.00	\$59,900
20	GREENWAY from Proctor to Sutherland	Greenway	Greenway	1,380	\$109.00	\$150,400

RANK	LOCATION	RECOMMENDATION	REQUIRED ACTION	LENGTH IN FEET	COST PER LINEAR FOOT	TOTAL COST
<b>Mid-Term (5-10 years)</b>						
21	CLINCH	Contra Flow Bike Lane	Lane Diet	344	\$30.00	\$10,300
22	WESTLAND	Bike Lane	Widen Road (Open Section)	10,330	\$390.00	\$4,028,700
23	PLEASANT RIDGE	Climbing Lane	Widen Road (Open Section) (1 side)	4,242	\$273.00	\$1,158,200
24	BROADWAY	Bike Lane	Road Diet	3,448	\$31.00	\$106,900
25	HOLLYWOOD	Paved and Striped Shoulder	Pave and Stripe Shoulder	2,646	\$91.00	\$240,800
26	COTTRELL	Separated Bike Lane (Cycle Track)	Road Diet	5,014	\$31.00	\$155,400
27	MAGNOLIA	Bike Lane	Lane Diet	657	\$30.00	\$19,700
28	HILL	Bike Lane	Lane Diet	6,997	\$30.00	\$209,900
29	BUCKINGHAM	Paved and Striped Shoulder	Pave and Stripe Shoulder	1,554	\$91.00	\$141,400
30	GREENWAY from Main St to Bike/Ped Bridge Over Neyland Dr	Greenway	Greenway	614	\$109.00	\$66,900
31	ISLAND HOME	Bike Lane	Widen Road (Open Section)	3,941	\$390.00	\$1,537,000
32	NEYLAND	Bike Lane	Widen Road (Open Section)	3,206	\$390.00	\$1,250,500
33	LIBERTY	Bike Lane	Road Diet	2,187	\$31.00	\$67,800
34	GAY	Bike Lane	Restripe	1,867	\$30.00	\$56,000
35	SEVIER	Bike Lane	Road Diet	1,726	\$31.00	\$53,500
36	RUTLEDGE	Shared Roadway with Safety Treatment	TBD	10,326	\$50.00	\$516,300
37	GREENWAY from 23rd St. to 17th/Dale	Greenway	Greenway	4,544	\$109.00	\$495,300
38	BROADWAY	Climbing Lane	Lane Diet	4,520	\$25.00	\$113,000
39	CHAPMAN	Bike Lane	Restripe (50%); Widen Road (Open Section) (50%)	5,874	\$31.00/390.00	\$1,236,400
40	MORRELL	Bike Lane	Lane Diet	5,491	\$30.00	\$164,700
41	PAPERMILL	Separated Bike Lane (Cycle Track)	Widen Road (Open Section) (1 side)	4,401	Cost derived from project cut sheet	\$506,000
42	HALL OF FAME	Buffered Bike Lane	Lane Diet	4,084	Cost derived from project cut sheet	\$78,000
43	OLD BROADWAY	Bike Lane	Road Diet	2,273	Cost derived from project cut sheet	\$69,100
44	RIVERSIDE	Shared Roadway with Safety Treatment	TBD	5,055	\$50.00	\$252,800
45	WOODLAND	Bike Lane	Lane Diet	1,963	\$30.00	\$58,900

RANK	LOCATION	RECOMMENDATION	REQUIRED ACTION	LENGTH IN FEET	COST PER LINEAR FOOT	TOTAL COST
<b>Long-Term (10+ years)</b>						
46	BLOUNT	Bike Lane	Lane Diet	1,119	\$30.00	\$33,600
47	OLDHAM	Bike Lane	Widen Road (Open Section)	4,067	\$390.00	\$1,586,100
48	SEVIERVILLE	Buffered Bike Lane	Road Diet	1,295	\$31.00	\$40,100
49	COUNCIL	Buffered Bike Lane	Road Diet	1,168	\$31.00	\$36,200
50	SEVIER	Buffered Bike Lane	Lane Diet	1,042	\$31.00	\$32,300
51	VANOSDALE	Paved and Striped Shoulder	Pave and Stripe Shoulder	637	\$91.00	\$57,900
52	BUFFAT MILL	Shared Roadway with Safety Treatment	TBD	17,727	\$50.00	\$886,300
53	GREENWAY along Ed Shouse from Western to Middlebrook	Greenway	Greenway	6,441	\$109.00	\$702,100
54	SEVIER	Bike Lane	Road Diet	2,415	\$31.00	\$74,900
55	BAXTER	Bike Lane	Lane Diet	903	\$30.00	\$27,100
56	MARTIN LUTHER KING JR	Bike Lane	Lane Diet	891	\$30.00	\$26,700
57	GREENWAY on South Knoxville Bridge (JWP)	Greenway	Greenway	6,840	\$109.00	\$745,600
58	BROADWAY	Paved and Striped Shoulder	Restripe	4,810	\$30.00	\$144,300
59	MINERAL SPRINGS	Bike Lane	Widen Road (Open Section)	585	\$390.00	\$228,000
60	CHEROKEE	Shared Roadway with Safety Treatment	TBD	6,312	\$50.00	\$315,600
61	MARTIN MILL	Bike Lane	Widen Road (Open Section)	3,195	\$390.00	\$1,246,000
62	SUTHERLAND	Buffered Bike Lane	Road Diet	2,479	\$31.00	\$76,800
63	HEISKELL	Bike Lane	Lane Diet	1,915	\$30.00	\$57,500
64	DUTCH VALLEY	Paved and Striped Shoulder	Pave and Stripe Shoulder	976	\$91.00	\$88,900
65	DIVISION	Contra Flow Bike Lane	Widen (Open Section) (I side)	563	\$273.00	\$153,600
66	PROSSER	Shared Roadway with Safety Treatment	TBD	3,864	\$50.00	\$193,200
67	CHEROKEE	Shared Roadway with Safety Treatment	TBD	2,667	\$50.00	\$133,400
68	CHEROKEE	Shared Roadway with Safety Treatment	TBD	2,667	\$50.00	\$133,400
69	MARTIN MILL	Climbing Lane	Widen Road (Open Section) (I side)	2,198	\$273.00	\$600,100
70	CLINCH	Bike Lane	Road Diet	1,221	\$31.00	\$37,800
71	SHEFFIELD	Paved and Striped Shoulder	Stripe Existing Shoulder	709	\$15.00	\$10,600
72	ESSARY	Bike Lane	Widen Road (Open Section)	3,578	\$390.00	\$1,395,600
73	SEVIERVILLE	Separated Bike Lane (Cycle Track)	Road Diet	1,459	\$31.00	\$45,200

RANK	LOCATION	RECOMMENDATION	REQUIRED ACTION	LENGTH IN FEET	COST PER LINEAR FOOT	TOTAL COST
74	KNOX	Bike Lane	Road Diet	1,301	\$31.00	\$40,300
75	CONCORD	Bike Lane	Road Diet	1,291	Cost derived from project cut sheet	\$46,500
76	PAPERMILL	Paved and Striped Shoulder	Stripe Existing Shoulder	675	\$15.00	\$10,100
77	GREENWAY from Dutch Valley to Adair Greenway	Greenway	Greenway	2,649	\$109.00	\$288,700
78	UNIVERSITY	Bike Lane	Stripe; Remove Parking	2,478	\$30.00	\$74,300
79	MOODY	Buffered Bike Lane	Road Diet	3,337	\$31.00	\$103,400
80	RIVERSIDE	Bike Lane	Road Diet	1,815	\$31.00	\$56,300
81	WASHINGTON	Buffered Bike Lane	Road Diet	966	\$31.00	\$29,900
82	FIFTH	Bike Lane	Road Diet	2,666	\$31.00	\$82,600
83	CENTRAL	Bike Lane	Road Diet	2,230	\$31.00	\$69,100
84	WALKER	Paved and Striped Shoulder	Lane Diet	2,194	\$30.00	\$65,800
85	DIVISION	Climbing Lane	Widen Road (Closed Section) (1 side)	2,334	Cost derived from project cut sheet	\$892,000
86	COKER	Climbing Lane	Remove Parking (1 side); Restripe (2 lanes)	1,469	\$15.00	\$22,000
87	BOYDS BRIDGE	Climbing Lane	Widen Road (Open Section) (1 side)	6,201	\$273.00	\$1,692,900
88	BERNARD	Bike Lane	Lane Diet	1,408	\$30.00	\$42,200
89	MAGNOLIA	Bike Lane	Road Diet	1,299	\$31.00	\$40,300
90	CENTRAL AVENUE	Paved and Striped Shoulder	Pave and Stripe Shoulder	5,561	\$91.00	\$506,100
91	RUTLEDGE	Buffered Bike Lane	Stripe Existing Shoulder	5,397	\$19.00	\$102,500
92	MARTIN MILL	Climbing Lane	Widen Road (Open Section) (1 side)	2,519	\$273.00	\$687,700
93	MCCALLA	Buffered Bike Lane	Lane Diet	1,932	\$31.00	\$59,900
94	JACKSBORO	Paved and Striped Shoulder	Lane Diet	4,001	\$30.00	\$120,000
95	PAPERMILL	Paved and Striped Shoulder	Pave and Stripe Shoulder	498	\$91.00	\$45,300
96	HARRIET TUBMAN	Bike Lane	Lane Diet	1,742	\$30.00	\$52,300
97	KEITH	Paved and Striped Shoulder	Pave and Stripe Shoulder	1,417	\$91.00	\$129,000
98	WINONA	Bike Lane	Lane Diet	2,601	\$30.00	\$78,000
99	GRAND	Advisory Bike Lane	Restripe	2,561	\$30.00	\$76,800
100	CHEROKEE	Bike Lane	Lane Diet	1,515	\$30.00	\$45,400
101	CLINTON	Paved and Striped Shoulder	Signage Only	37,819	\$1.00	\$37,800
102	PROSSER	Buffered Bike Lane	Road Diet	2,666	\$31.00	\$82,600
103	MCCALLA	Bike Lane	Lane Diet	2,375	\$30.00	\$71,200

RANK	LOCATION	RECOMMENDATION	REQUIRED ACTION	LENGTH IN FEET	COST PER LINEAR FOOT	TOTAL COST
104	BLOUNT	Climbing Lane	Widen Road (Closed Section) (I side)	723	\$380.00	\$274,700
105	HOLSTON HILLS	Shared Roadway with Safety Treatment	TBD	5,068	\$50.00	\$253,400
106	DELROSE	Shared Roadway with Safety Treatment	TBD	7,537	\$50.00	\$376,900
107	BERNARD	Bike Lane	Road Diet	770	\$31.00	\$23,900
108	SEVIER	Climbing Lane	Widen Road (Open Section) (I side)	2,811	\$273.00	\$767,500
109	LIPPENCOTT	Climbing Lane	Widen Road (Open Section) (I side)	1,172	\$273.00	\$320,100
110	GREENWAY from Lonas to Liberty	Greenway	Greenway	3,257	\$109.00	\$355,000
111	ATLANTIC	Climbing Lane	Restripe After Resurfacing	844	\$15.00	\$12,700
112	GREENWAY from Ed Shouse to Lonas	Greenway	Greenway	2,090	\$109.00	\$227,800
113	OGLE	Bike Lane	Pave Existing Shoulder	1,834	\$91.00	\$166,900
114	TEXAS	Bike Lane	Widen Road (Open Section)	1,149	\$390.00	\$448,200
115	BIDDLE	Paved and Striped Shoulder	Pave and Stripe Shoulder	1,088	\$91.00	\$99,000
116	RIVERSIDE	Shared Roadway with Safety Treatment	TBD	11,854	\$50.00	\$592,700
117	WILSON	Climbing Lane	Restripe After Resurfacing	2,273	\$15.00	\$34,100
118	TILLERY	Climbing Lane	Restripe After Resurfacing	707	\$15.00	\$10,600
119	NEWS SENTINEL	Bike Lane	Lane Diet	1,795	\$30.00	\$53,800
120	WHITTLE SPRINGS	Paved and Striped Shoulder	Stripe Existing Shoulder	297	\$15.00	\$4,400

## **APPENDIX B**

List of Shared Lane Markings and Shared Roadway Projects

LOCATION	RECOMMENDATION	REQUIRED ACTION	LENGTH IN FEET	COST PER LINEAR FOOT	TOTAL COST
ADAIR	Shared Lane Marking (Sharrow)	Add Sharrow	3,059	\$4.00	\$12,200
ALICE BELL	Shared Lane Marking (Sharrow)	Add Sharrow	2,930	\$4.00	\$11,700
ATLANTIC	Shared Lane Marking (Sharrow)	Add Sharrow	6,288	\$4.00	\$25,200
AVENUE A	Shared Lane Marking (Sharrow)	Add Sharrow	3,368	\$4.00	\$13,500
BAXTER	Shared Lane Marking (Sharrow)	Add Sharrow	1,649	\$4.00	\$6,600
BEAUMONT	Shared Lane Marking (Sharrow)	Add Sharrow	4,503	\$4.00	\$18,000
BELLEVIEW	Shared Lane Marking (Sharrow)	Add Sharrow	1,317	\$4.00	\$5,300
BELLEVIEW	Shared Lane Marking (Sharrow)	Add Sharrow	1,317	\$4.00	\$5,300
BERNARD	Shared Lane Marking (Sharrow)	Add Sharrow	637	\$4.00	\$2,500
BLOUNT	Shared Lane Marking (Sharrow)	Add Sharrow	1,602	\$4.00	\$6,400
BLOUNT	Shared Roadway	Add Signage	4,977	\$1.00	\$5,000
BRANDAU	Shared Lane Marking (Sharrow)	Add Sharrow	1,281	\$4.00	\$5,100
BREDA	Shared Lane Marking (Sharrow)	Add Sharrow	5,535	\$4.00	\$22,100
CENTRAL	Shared Lane Marking (Sharrow)	Add Sharrow	3,783	\$4.00	\$15,100
CHARLIE HAUN	Shared Lane Marking (Sharrow)	Add Sharrow	1,170	\$4.00	\$4,700
CHESTNUT	Shared Lane Marking (Sharrow)	Add Sharrow	2,434	\$4.00	\$9,700
CHURCH	Shared Lane Marking (Sharrow)	Add Sharrow	1,706	\$4.00	\$6,800
CHURCH	Shared Roadway	Add Signage	379	\$1.00	\$400
CLINCH	Shared Lane Marking (Sharrow)	Add Sharrow	4,686	\$4.00	\$18,700
COLONIAL	Shared Lane Marking (Sharrow)	Add Sharrow	433	\$4.00	\$1,700
COSTER	Shared Lane Marking (Sharrow)	Add Sharrow	1,217	\$4.00	\$4,900
CRAWFORD	Shared Roadway	Add Signage	973	\$1.00	\$1,000
CREEKWOOD	Shared Lane Marking (Sharrow)	Add Sharrow	844	\$4.00	\$3,400
CREEKWOOD	Shared Lane Marking (Sharrow)	Add Sharrow	844	\$4.00	\$3,400
DAVENPORT	Shared Lane Marking (Sharrow)	Add Sharrow	262	\$4.00	\$1,000
DAVENPORT	Shared Lane Marking (Sharrow)	Add Sharrow	262	\$4.00	\$1,000
DURBIN	Shared Lane Marking (Sharrow)	Add Sharrow	785	\$4.00	\$3,100
FAIR	Shared Lane Marking (Sharrow)	Add Sharrow	9,384	\$4.00	\$37,500

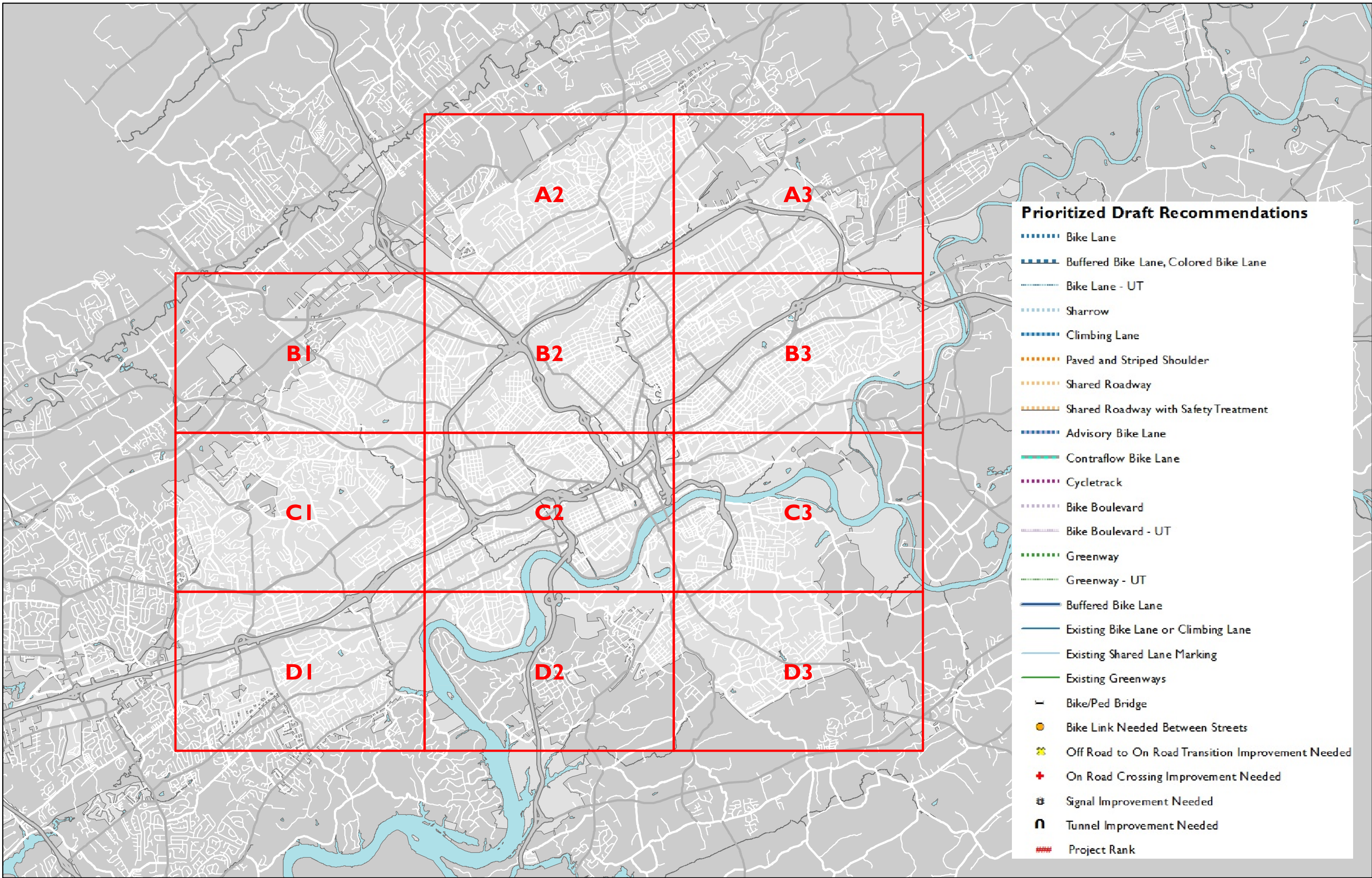


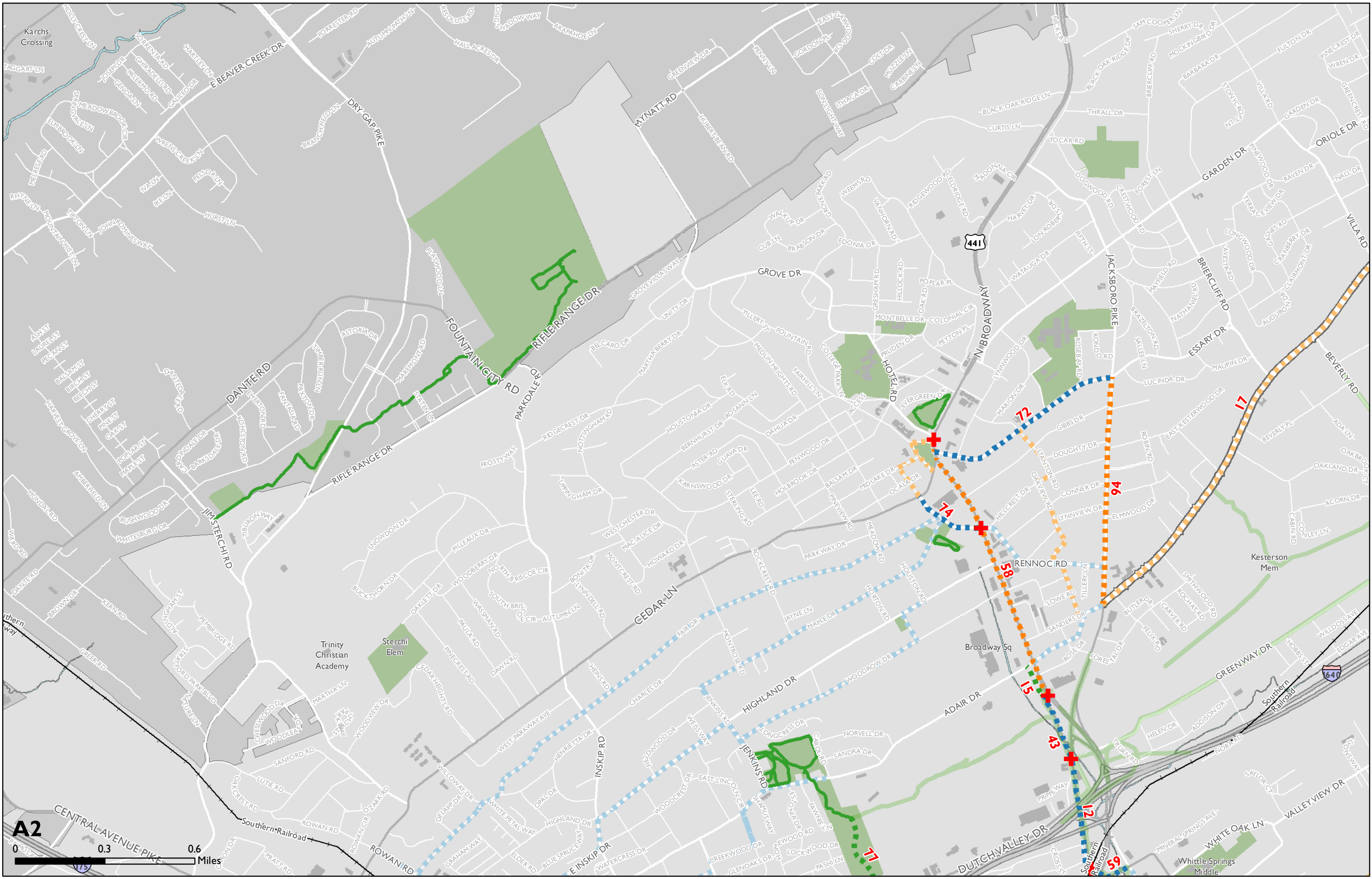
LOCATION	RECOMMENDATION	REQUIRED ACTION	LENGTH IN FEET	COST PER LINEAR FOOT	TOTAL COST
FAIRMONT	Shared Lane Marking (Sharrows)	Add Sharrows	1,401	\$4.00	\$5,600
FIFTH	Shared Lane Marking (Sharrows)	Add Sharrows	374	\$4.00	\$1,500
FOUNTAIN	Shared Roadway	Add Signage	638	\$1.00	\$600
GLASGOW	Shared Lane Marking (Sharrows)	Add Sharrows	638	\$4.00	\$2,600
GLASGOW	Shared Lane Marking (Sharrows)	Add Sharrows	638	\$4.00	\$2,600
GLENOAKS	Shared Lane Marking (Sharrows)	Add Sharrows	4,841	\$4.00	\$19,400
GOLFCLUB	Shared Lane Marking (Sharrows)	Add Sharrows	822	\$4.00	\$3,300
GRACE	Shared Lane Marking (Sharrows)	Add Sharrows	350	\$4.00	\$1,400
GRAND	Shared Lane Marking (Sharrows)	Add Sharrows	3,094	\$4.00	\$12,400
HAWKINS	Shared Roadway	Add Signage	529	\$1.00	\$500
HEISKELL	Shared Lane Marking (Sharrows)	Add Sharrows	1,616	\$4.00	\$6,500
HENRIETTA	Shared Lane Marking (Sharrows)	Add Sharrows	2,112	\$4.00	\$8,400
HIAWASSEE	Shared Lane Marking (Sharrows)	Add Sharrows	1,078	\$4.00	\$4,300
HIGHLAND	Shared Lane Marking (Sharrows)	Add Sharrows	3,338	\$4.00	\$13,400
HILLCREST	Shared Roadway	Add Signage	263	\$1.00	\$300
HORTON	Shared Lane Marking (Sharrows)	Add Sharrows	542	\$4.00	\$2,200
HOUSTON	Shared Lane Marking (Sharrows)	Add Sharrows	605	\$4.00	\$2,400
HOWARD BAKER JR	Shared Lane Marking (Sharrows)	Add Sharrows	3,879	\$4.00	\$15,500
INSKIP	Shared Lane Marking (Sharrows)	Reduce Speed Limit; Add Sharrows	8,897	\$4.00	\$35,600
JACKSON	Shared Lane Marking (Sharrows)	Add Sharrows	1,340	\$4.00	\$5,400
JENKINS	Shared Lane Marking (Sharrows)	Add Sharrows	2,140	\$4.00	\$8,600
JENKINS	Shared Lane Marking (Sharrows)	Add Sharrows	2,140	\$4.00	\$8,600
JOHNSTON	Shared Roadway	Add Signage	2,955	\$1.00	\$3,000
KEITH	Shared Lane Marking (Sharrows)	Add Sharrows	5,534	\$4.00	\$22,100
KNOX	Shared Roadway	Add Signage	629	\$1.00	\$600
LAUREL	Shared Lane Marking (Sharrows)	Add Sharrows	360	\$4.00	\$1,400
LAWSON	Shared Roadway	Add Signage	2,096	\$1.00	\$2,100
LOCKETT	Shared Lane Marking (Sharrows)	Add Sharrows	1,271	\$4.00	\$5,100
LYONS VIEW	Shared Lane Marking (Sharrows)	Add Sharrows	8,212	\$4.00	\$32,800

LOCATION	RECOMMENDATION	REQUIRED ACTION	LENGTH IN FEET	COST PER LINEAR FOOT	TOTAL COST
MAPLE	Shared Lane Marking (Sharrows)	Add Sharrows	5,311	\$4.00	\$21,200
MARTIN LUTHER KING JR	Shared Lane Marking (Sharrows)	Add Sharrows	1,743	\$4.00	\$7,000
MARTIN MILL	Shared Lane Marking (Sharrows)	Add Sharrows	3,838	\$4.00	\$15,400
MARTIN MILL	Shared Lane Marking (Sharrows)	Add Sharrows	2,347	\$4.00	\$9,400
MARYVILLE	Shared Lane Marking (Sharrows)	Add Sharrows	4,387	\$4.00	\$17,500
MASSACHUSETTS	Shared Roadway	Add Signage	627	\$1.00	\$600
MEDICAL CENTER	Shared Lane Marking (Sharrows)	Add Sharrows	1,853	\$4.00	\$7,400
MEDICAL CENTER	Shared Lane Marking (Sharrows)	Add Sharrows	1,853	\$4.00	\$7,400
MERCHANT	Shared Lane Marking (Sharrows)	Reduce Speed Limit; Add Sharrows	7,394	\$4.00	\$29,600
MIDDLEBROOK	Shared Roadway	Add Signage	14,901	\$1.00	\$14,900
MIDDLEBROOK PIKE	Shared Roadway	Add Signage	18,793	\$1.00	\$18,800
MIDDLEBROOK PIKE	Shared Roadway	Add Signage	17,893	\$1.00	\$17,900
MIDLAKE	Shared Roadway	Add Signage	429	\$1.00	\$400
MISSISSIPPI	Shared Lane Marking (Sharrows)	Add Sharrows	3,695	\$4.00	\$14,800
MOODY	Shared Lane Marking (Sharrows)	Add Sharrows	3,355	\$4.00	\$13,400
MORRELL	Shared Lane Marking (Sharrows)	Add Sharrows	4,989	\$4.00	\$20,000
NADINE	Shared Roadway	Add Signage	364	\$1.00	\$400
OAKVIEW	Shared Roadway	Add Signage	1,616	\$1.00	\$1,600
OSWALD	Shared Lane Marking (Sharrows)	Add Sharrows	2,007	\$4.00	\$8,000
PAPERMILL	Shared Lane Marking (Sharrows)	Add Sharrows	10,190	\$4.00	\$40,800
PLEASANT RIDGE	Shared Lane Marking (Sharrows)	Add Sharrows	7,123	\$4.00	\$28,500
PROSSER	Shared Lane Marking (Sharrows)	Add Sharrows	400	\$4.00	\$1,600
RALEIGH	Shared Lane Marking (Sharrows)	Add Sharrows	513	\$4.00	\$2,100
REED	Shared Lane Marking (Sharrows)	Add Sharrows	691	\$4.00	\$2,800
RENNOC	Shared Lane Marking (Sharrows)	Add Sharrows	2,475	\$4.00	\$9,900
ROWAN	Shared Lane Marking (Sharrows)	Add Sharrows	2,391	\$4.00	\$9,600
SANDERS	Shared Lane Marking (Sharrows)	Add Sharrows	481	\$4.00	\$1,900
SCHOFIELD	Shared Roadway	Add Signage	1,531	\$1.00	\$1,500
SCOTTISH	Shared Lane Marking (Sharrows)	Add Sharrows	2,076	\$4.00	\$8,300

LOCATION	RECOMMENDATION	REQUIRED ACTION	LENGTH IN FEET	COST PER LINEAR FOOT	TOTAL COST
SEVIER	Shared Lane Marking (Sharrows)	Add Sharrows	3,573	\$4.00	\$14,300
SIXTEENTH	Shared Lane Marking (Sharrows)	Add Sharrows	2,112	\$4.00	\$8,400
STANTON	Shared Roadway	Add Signage	996	\$1.00	\$1,000
SUTHERLAND	Shared Lane Marking (Sharrows)	Add Sharrows	1,397	\$4.00	\$5,600
TENNESSEE	Shared Roadway	Add Signage	3,099	\$1.00	\$3,100
TEXAS	Shared Lane Marking (Sharrows)	Add Sharrows	4,331	\$4.00	\$17,300
THE HAGUE	Shared Lane Marking (Sharrows)	Add Sharrows	903	\$4.00	\$3,600
TILLERY	Shared Lane Marking (Sharrows)	Reduce Speed Limit; Add Sharrows	2,040	\$4.00	\$8,200
TWENTY THIRD	Shared Lane Marking (Sharrows)	Add Sharrows	986	\$4.00	\$3,900
UNIVERSITY	Shared Lane Marking (Sharrows)	Add Sharrows	524	\$4.00	\$2,100
VALLEY VIEW	Shared Lane Marking (Sharrows)	Add Sharrows	2,973	\$4.00	\$11,900
VANOSDALE RD	Shared Roadway	Add Signage	2,495	\$1.00	\$2,500
WALKER	Shared Lane Marking (Sharrows)	Add Sharrows	2,246	\$4.00	\$9,000
WASHINGTON	Shared Lane Marking (Sharrows)	Add Sharrows	452	\$4.00	\$1,800
WILSON	Shared Lane Marking (Sharrows)	Add Sharrows	5,509	\$4.00	\$22,000
WOODLAWN	Shared Lane Marking (Sharrows)	Add Sharrows	3,896	\$4.00	\$15,600
WOODROW	Shared Lane Marking (Sharrows)	Add Sharrows	3,585	\$4.00	\$14,300
WORLDS FAIR PARK	Shared Lane Marking (Sharrows)	Add Sharrows	3,073	\$4.00	\$12,300

**APPENDIX C**  
Project Mapbook




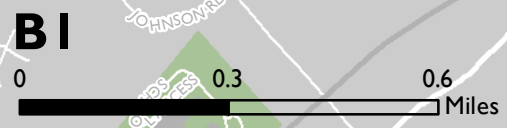
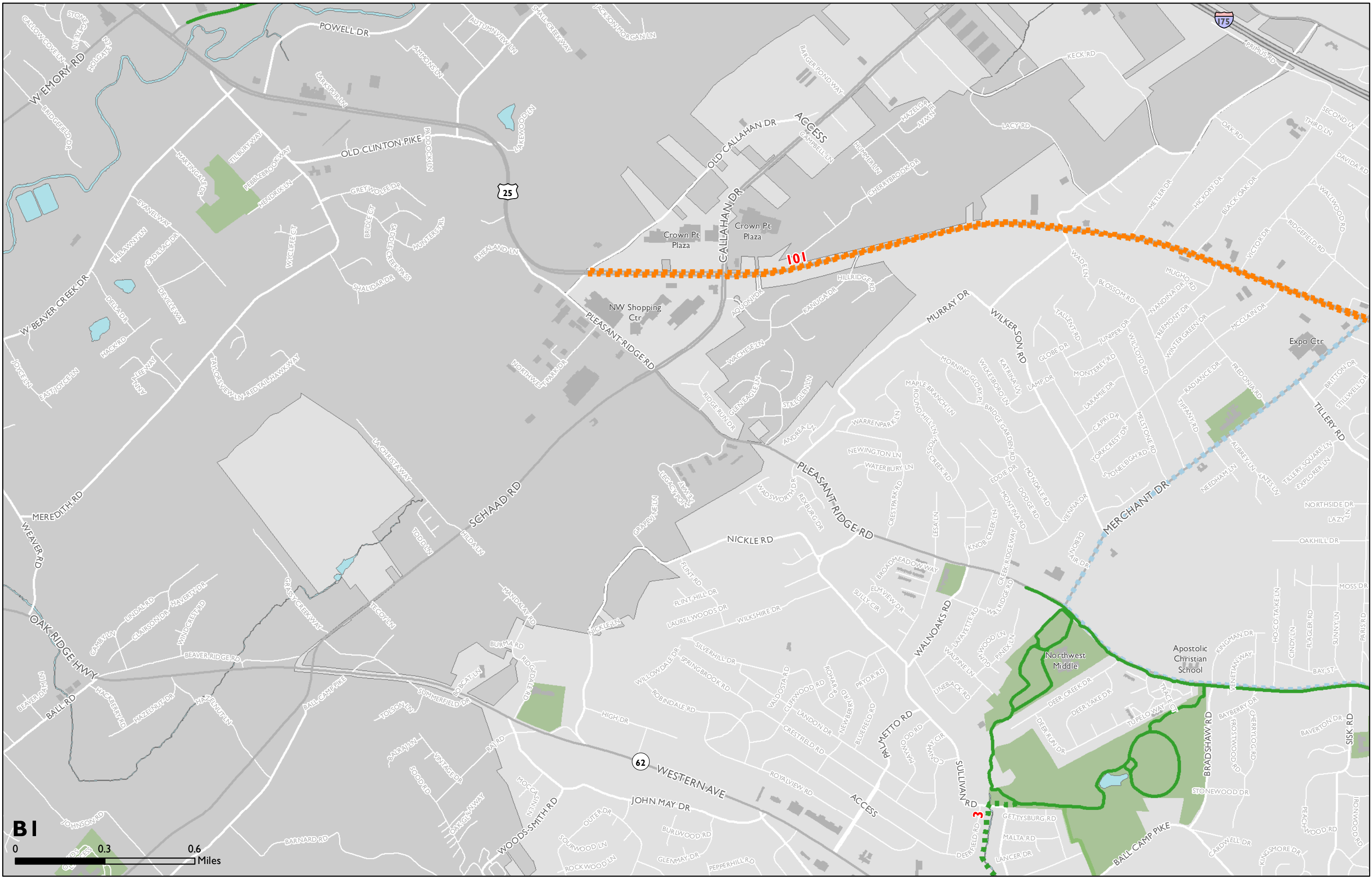


**A2**  
0 0.3 0.6 Miles

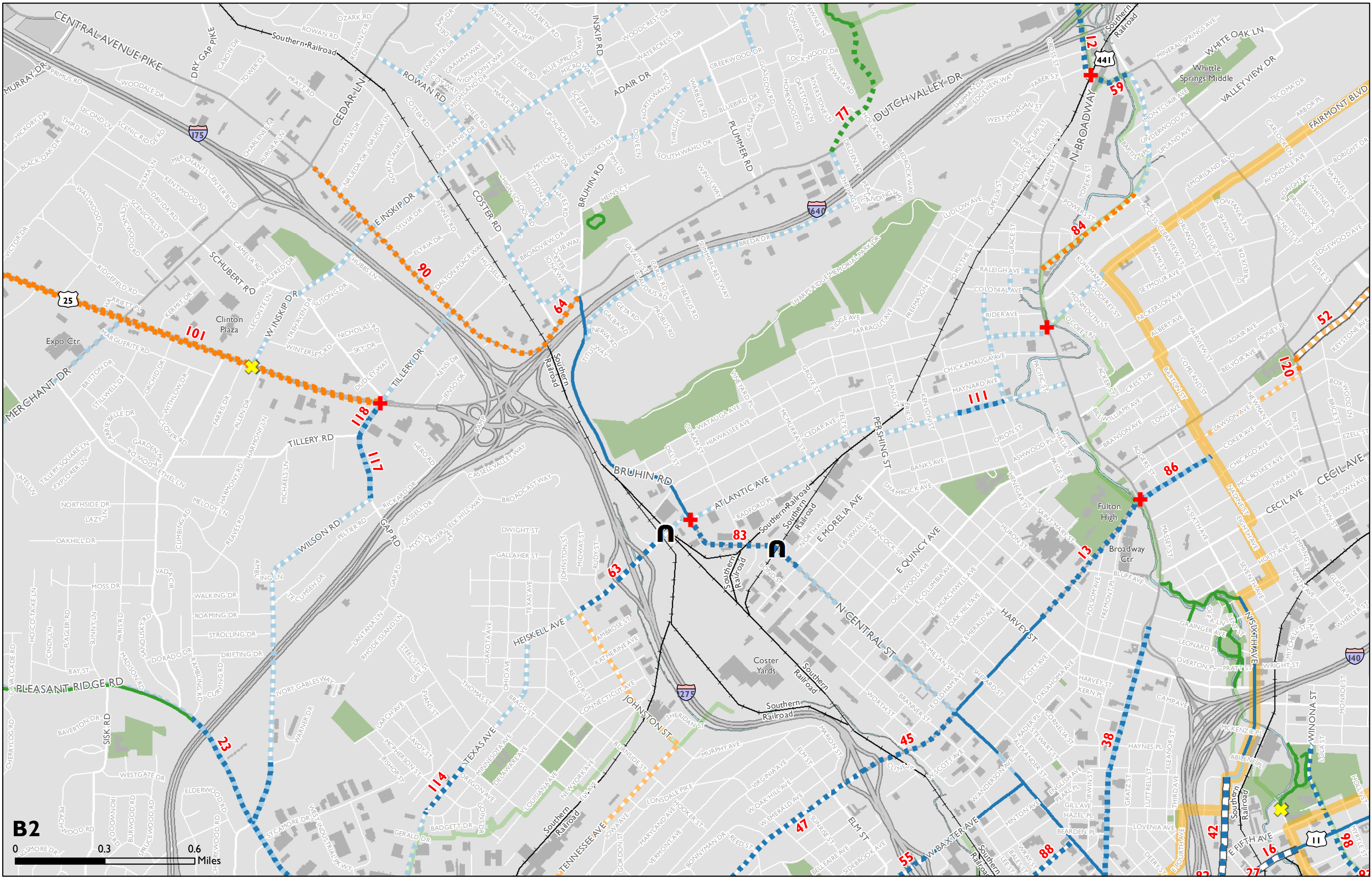


A3

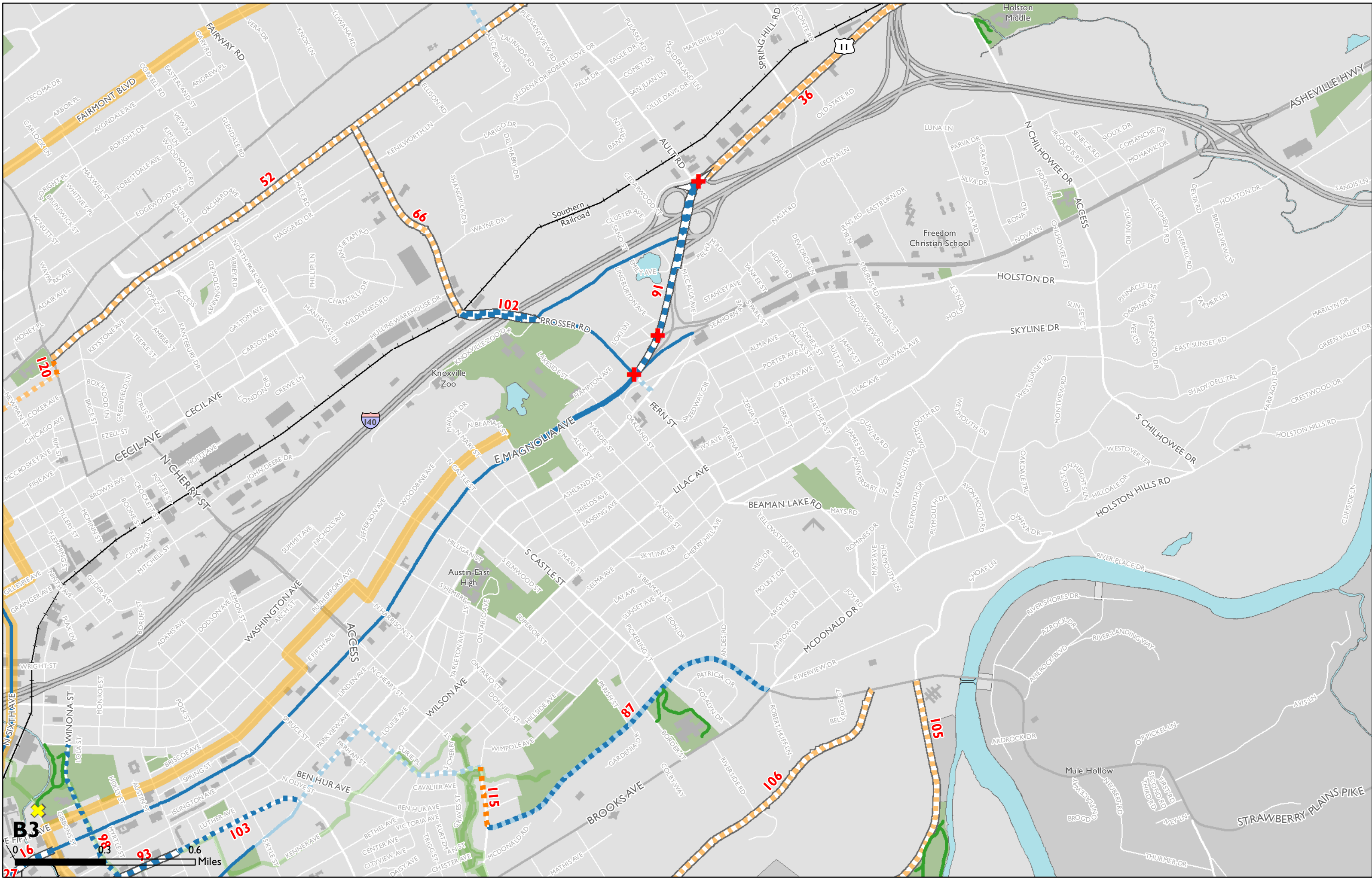






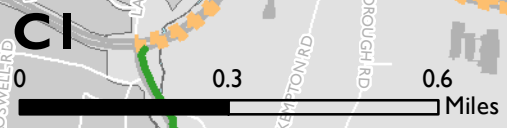
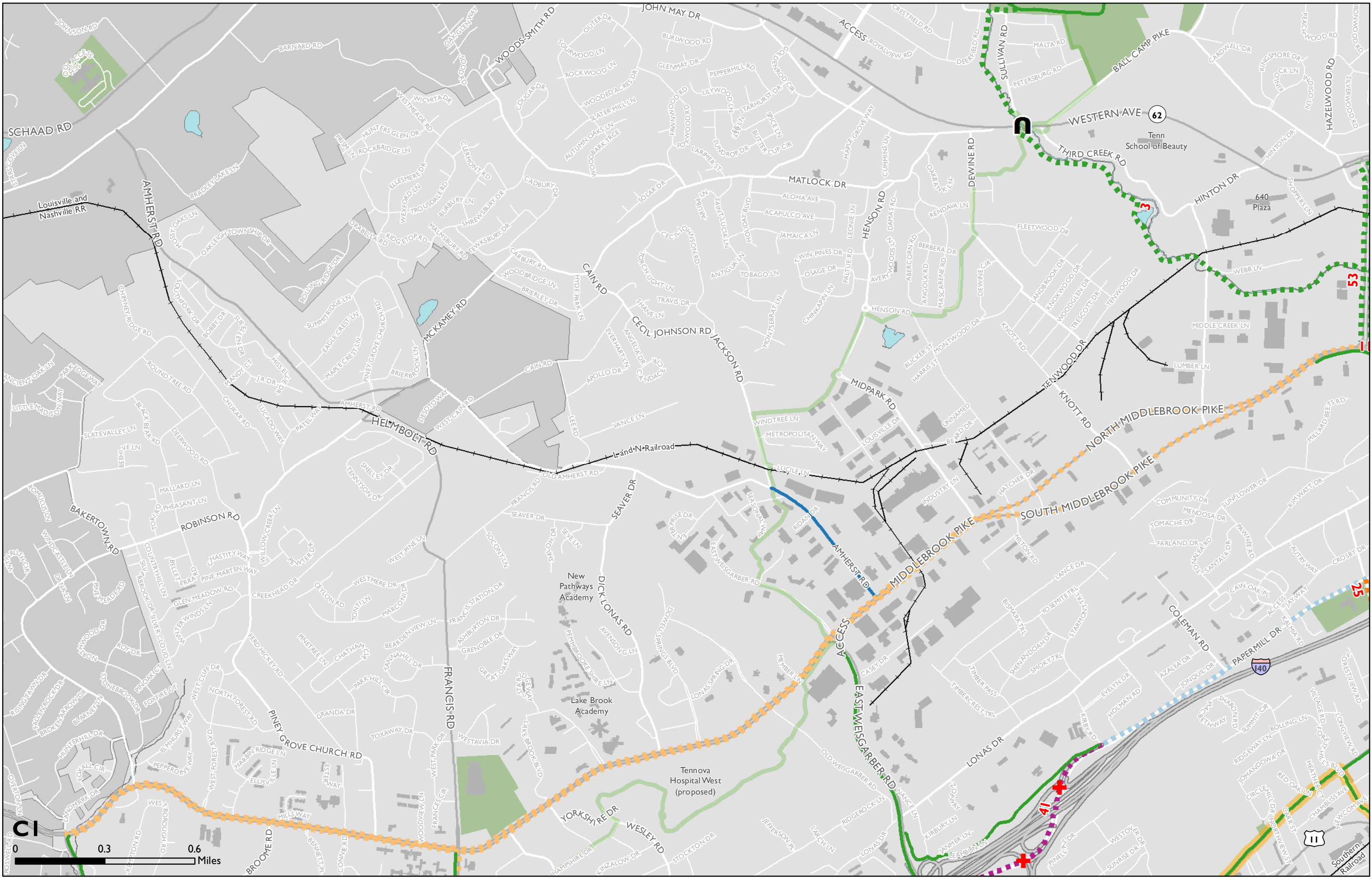


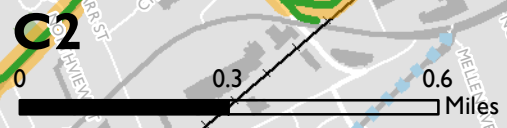
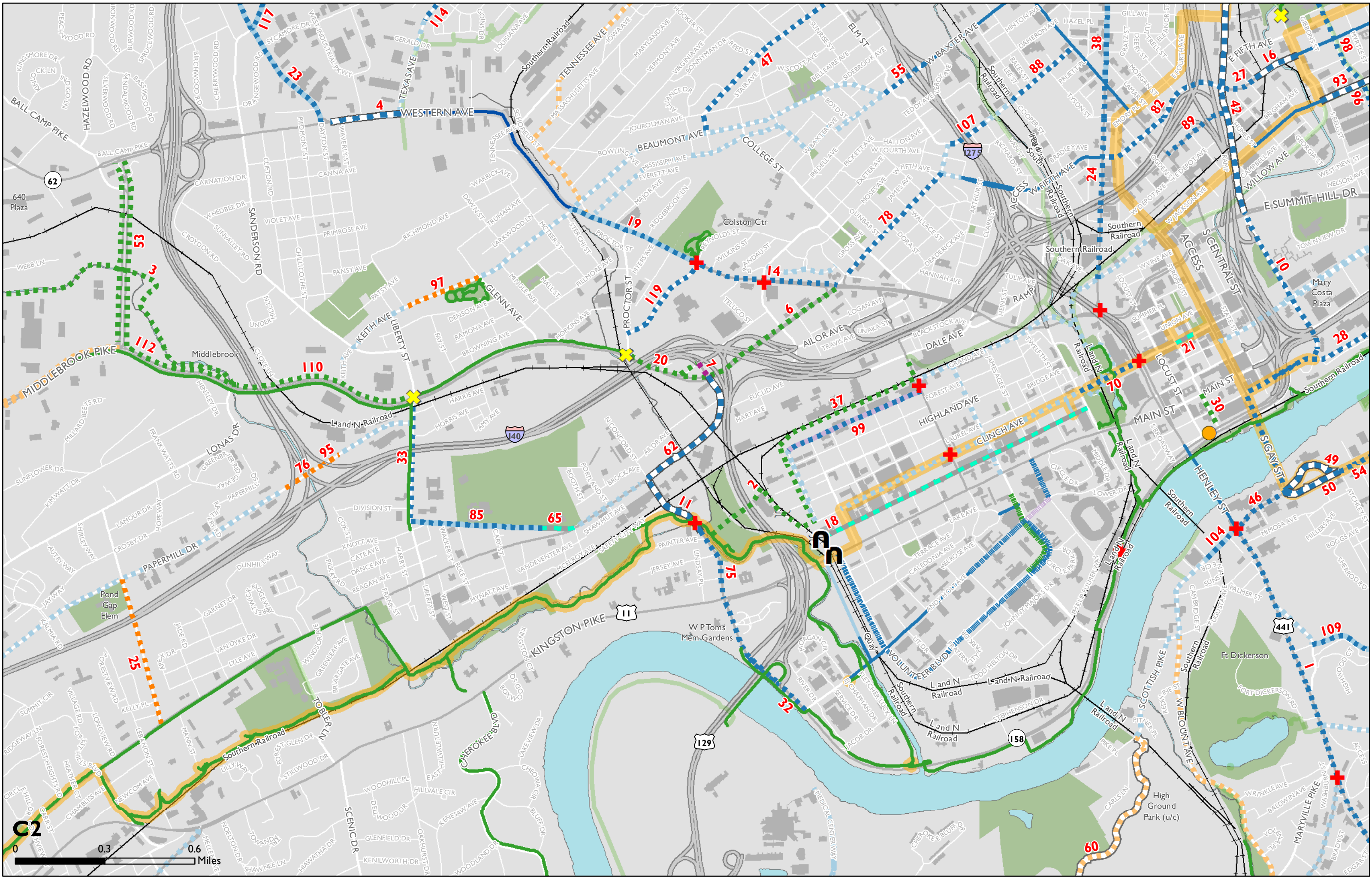
**B2**  
0 0.3 0.6 Miles



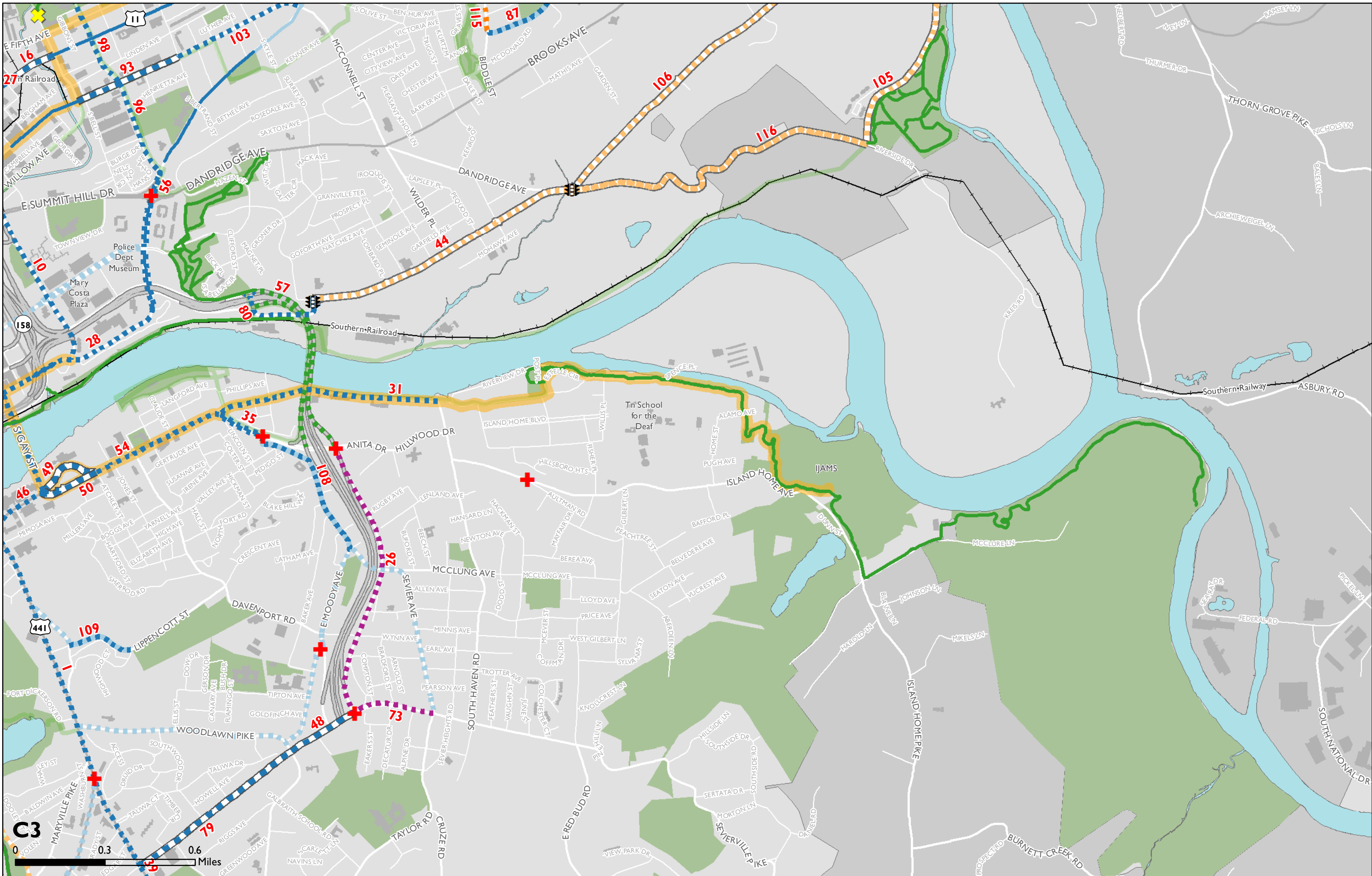
0.16 0.33 0.6 Miles

B3





C2



E FIFTH AVE  
16  
27th Railroad  
WILLOW AVE  
10  
158

E SUMMIT HILL DR  
103  
93  
96  
56  
10  
28

POLICE DEPT MUSEUM  
MARY COSTA PLAZA  
10  
28

158  
28  
46  
49  
50  
54

35  
31  
54  
50  
46  
49  
50  
54

46  
49  
50  
54  
35  
31

46  
49  
50  
54  
35  
31

46  
49  
50  
54  
35  
31

46  
49  
50  
54  
35  
31

46  
49  
50  
54  
35  
31

103  
93  
96  
56  
10  
28

103  
93  
96  
56  
10  
28

103  
93  
96  
56  
10  
28

103  
93  
96  
56  
10  
28

103  
93  
96  
56  
10  
28

103  
93  
96  
56  
10  
28

103  
93  
96  
56  
10  
28

103  
93  
96  
56  
10  
28

103  
93  
96  
56  
10  
28

103  
93  
96  
56  
10  
28

103  
93  
96  
56  
10  
28

103  
93  
96  
56  
10  
28

103  
93  
96  
56  
10  
28

103  
93  
96  
56  
10  
28

103  
93  
96  
56  
10  
28

103  
93  
96  
56  
10  
28

103  
93  
96  
56  
10  
28

103  
93  
96  
56  
10  
28

103  
93  
96  
56  
10  
28

103  
93  
96  
56  
10  
28

103  
93  
96  
56  
10  
28

103  
93  
96  
56  
10  
28

103  
93  
96  
56  
10  
28

103  
93  
96  
56  
10  
28

103  
93  
96  
56  
10  
28

103  
93  
96  
56  
10  
28

103  
93  
96  
56  
10  
28

103  
93  
96  
56  
10  
28

103  
93  
96  
56  
10  
28

103  
93  
96  
56  
10  
28

103  
93  
96  
56  
10  
28

103  
93  
96  
56  
10  
28

103  
93  
96  
56  
10  
28

103  
93  
96  
56  
10  
28

103  
93  
96  
56  
10  
28

103  
93  
96  
56  
10  
28

103  
93  
96  
56  
10  
28

103  
93  
96  
56  
10  
28

103  
93  
96  
56  
10  
28

103  
93  
96  
56  
10  
28

103  
93  
96  
56  
10  
28

103  
93  
96  
56  
10  
28

103  
93  
96  
56  
10  
28

103  
93  
96  
56  
10  
28

103  
93  
96  
56  
10  
28

103  
93  
96  
56  
10  
28

103  
93  
96  
56  
10  
28

103  
93  
96  
56  
10  
28

103  
93  
96  
56  
10  
28

103  
93  
96  
56  
10  
28

103  
93  
96  
56  
10  
28

103  
93  
96  
56  
10  
28

103  
93  
96  
56  
10  
28

103  
93  
96  
56  
10  
28

103  
93  
96  
56  
10  
28

103  
93  
96  
56  
10  
28

103  
93  
96  
56  
10  
28

103  
93  
96  
56  
10  
28

103  
93  
96  
56  
10  
28

103  
93  
96  
56  
10  
28

103  
93  
96  
56  
10  
28

103  
93  
96  
56  
10  
28

103  
93  
96  
56  
10  
28

103  
93  
96  
56  
10  
28

103  
93  
96  
56  
10  
28

103  
93  
96  
56  
10  
28

103  
93  
96  
56  
10  
28

103  
93  
96  
56  
10  
28

103  
93  
96  
56  
10  
28

103  
93  
96  
56  
10  
28

103  
93  
96  
56  
10  
28

103  
93  
96  
56  
10  
28

103  
93  
96  
56  
10  
28

103  
93  
96  
56  
10  
28

103  
93  
96  
56  
10  
28

103  
93  
96  
56  
10  
28

103  
93  
96  
56  
10  
28

103  
93  
96  
56  
10  
28

103  
93  
96  
56  
10  
28

103  
93  
96  
56  
10  
28

103  
93  
96  
56  
10  
28

103  
93  
96  
56  
10  
28

103  
93  
96  
56  
10  
28

103  
93  
96  
56  
10  
28

103  
93  
96  
56  
10  
28

103  
93  
96  
56  
10  
28

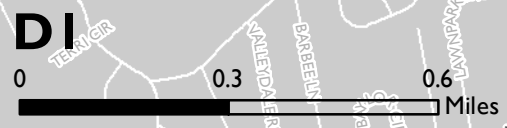
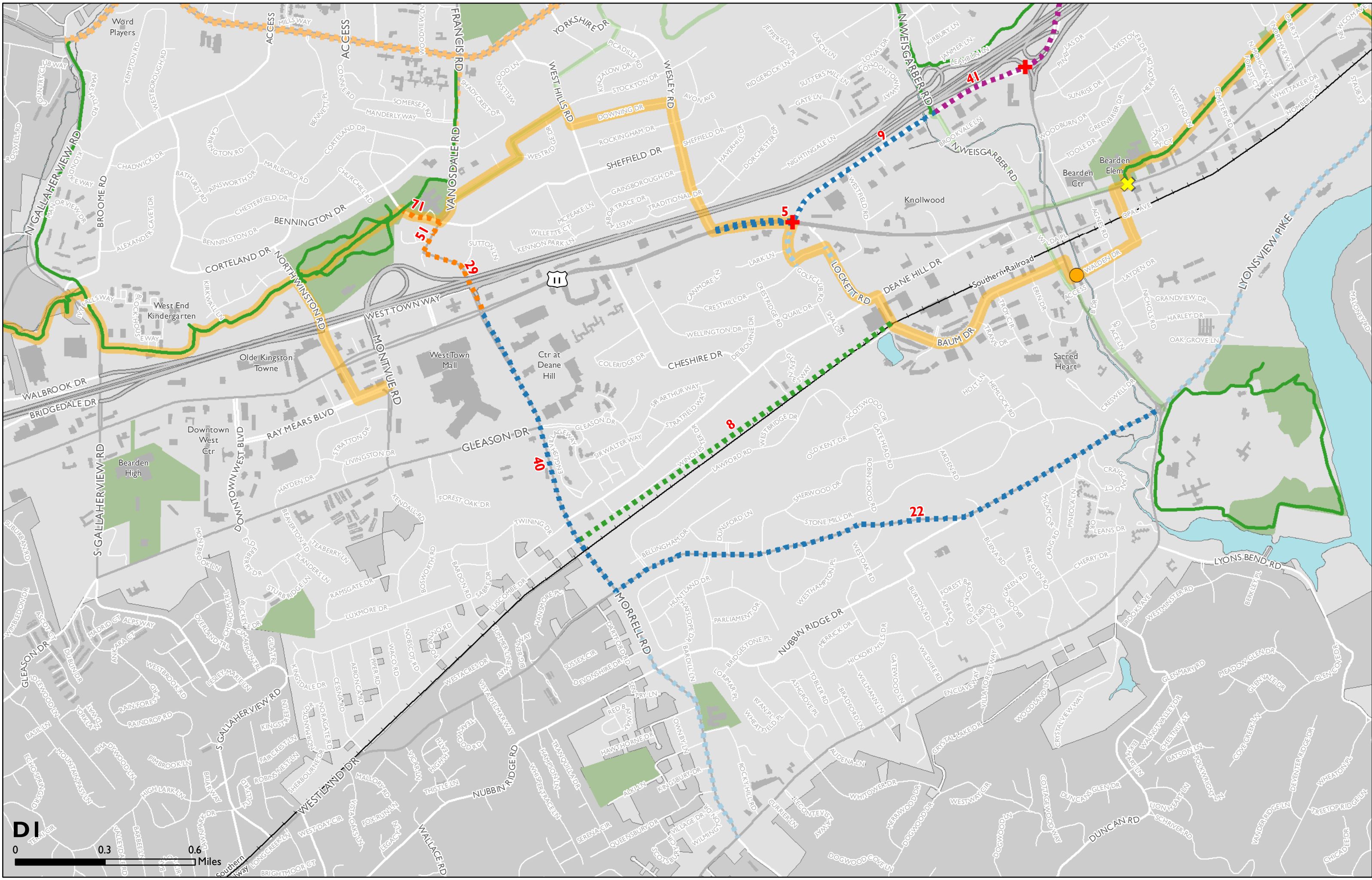
103  
93  
96  
56  
10  
28

103  
93  
96  
56  
10  
28

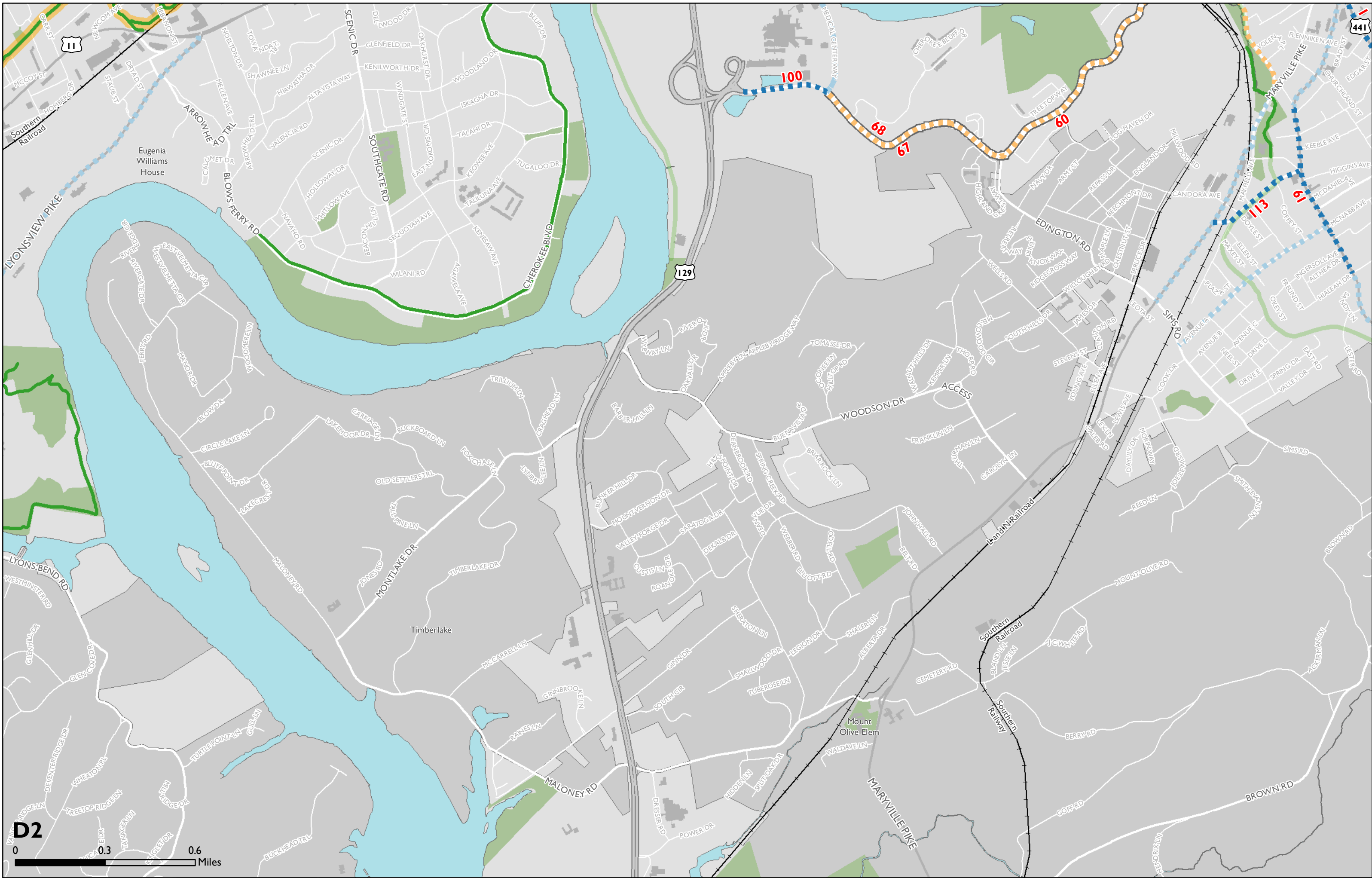
103  
93  
96  
56  
10  
28

103  
93  
96  
56  
10  
28

C3  
0 0.3 0.6 Miles

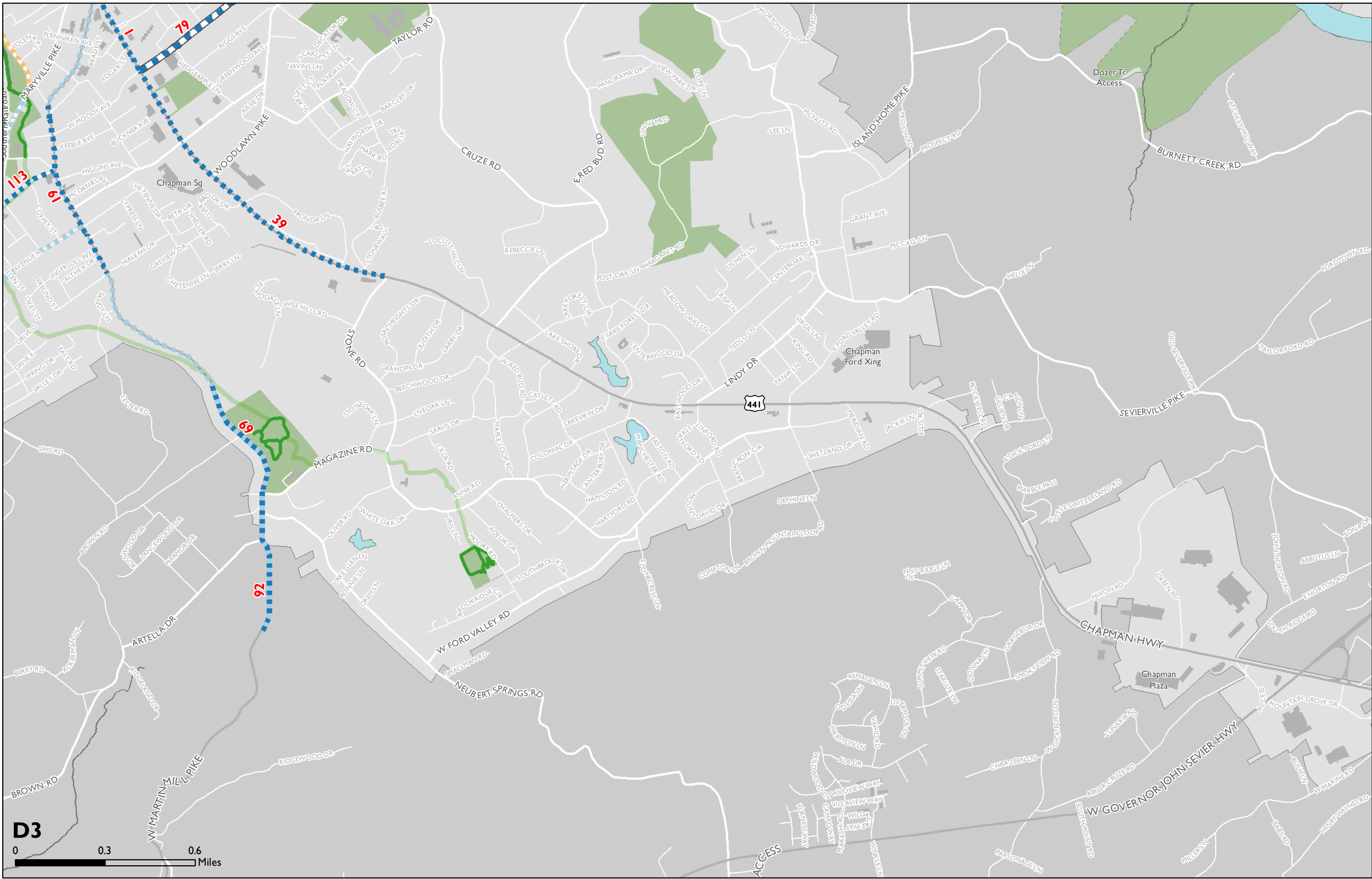


DI



**D2**  
0 0.3 0.6  
Miles

Map labels include: Lyonsview Pike, Arrowhead Trl, Blows Ferry Rd, Southgate Rd, Cherokee Blvd, Edington Rd, Maryville Pike, and various residential streets such as Scenic Dr, Woodson Dr, and Sims Rd. Landmarks include the Eugenia Williams House and Mount Olive Elem. Major roads shown are US-129 and US-441.



D3

