Greenways

City of Knoxville
Parks & Recreation

www.cityofknoxville.org/greenways

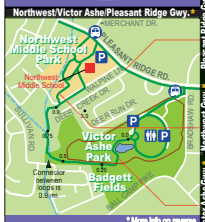

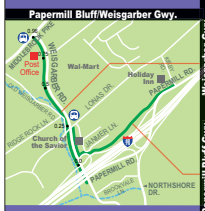

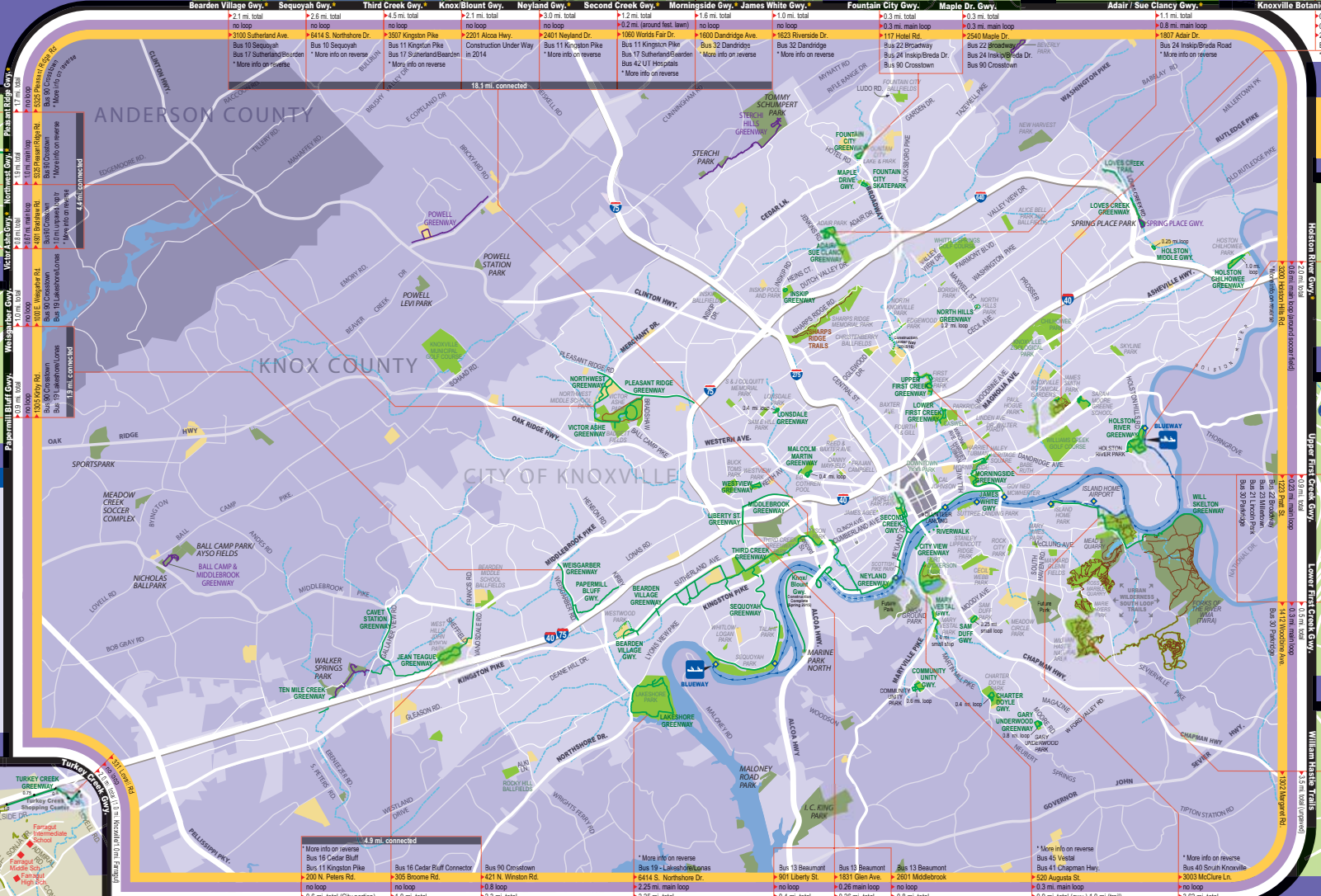

LEGEND

1. Search the map to find a greenway near you.
2. Follow the thin red line from that greenway to an inset map.
3. Follow the stripes (like those below) to find other greenways.

Greenway name
Total length of trails in greenway
Length of longest loop in greenway
Street address
Bus route stop near greenway
* See more about featured greenways on reverse

Knoxville City Limits
Knox Co. Limits
City Park
Other Public Park
Public School Property
City Greenway
Bundled Greenway
Unpaved Greenway
County Greenway
Farragut Greenway
Parking Area
Public Facility
Creek
Canoe/Kayak Launch
KAT Bus Stop www.katbus.com

NORTH

SCALE FOR MAIN MAP
0 0.5 1 mi
0 1 2 4 6 km

Base Map Data: KGIS
Conceptual Design ©2014 User Friendly Maps

Bearden Village Gwy.*

- 2.1 mi. total; no loop; 3100 Sutherland Ave.; Bus 10 Sequoyah; Bus 17 Sutherland/Bearden; * More info on reverse
- 2.6 mi. total; no loop; 6414 S. Northshore Dr.; Bus 10 Sequoyah; * More info on reverse

Sequoyah Gwy.*

- 4.5 mi. total; no loop; 3607 Kingston Pike; Bus 11 Kingston Pike; Bus 17 Sutherland/Bearden; * More info on reverse
- 2.1 mi. total; no loop; 2201 Alcoa Hwy.; Construction Under Way in 2014

Third Creek Gwy.*

- 3.0 mi. total; no loop; 2401 Neyland Dr.; Bus 11 Kingston Pike; * More info on reverse
- 1.2 mi. total; 0.2 mi. (around fest. lawn); 1060 Worlds Fair Dr.; Bus 11 Kingston Pike; Bus 17 Sutherland/Bearden; Bus 42 UT Hospitals; * More info on reverse

Knox Blount Gwy.*

- 1.6 mi. total; no loop; 1600 Dandridge Ave.; Bus 32 Dandridge; * More info on reverse
- 1.0 mi. total; no loop; 1623 Riverside Dr.; Bus 32 Dandridge; * More info on reverse

Neyland Gwy.*

- 0.3 mi. total; 0.3 mi. main loop; 117 Hotel Rd.; Bus 22 Broadway; Bus 24 Inskip/Breda Dr.; Bus 90 Crosstown
- 0.3 mi. total; 0.3 mi. main loop; 2540 Maple Dr.; Bus 22 Broadway; Bus 24 Inskip/Breda Dr.; Bus 90 Crosstown

Second Creek Gwy.*

- 1.1 mi. total; 0.8 mi. main loop; 1607 Adair Dr.; Bus 24 Inskip/Breda Road; * More info on reverse

Morningside Gwy.*

- 0.9 mi. total; 0.9 mi. main loop; 2743 Wimpole Avenue; Bus 34 Burlington; * More info on reverse
- 0.6 mi. total; 0.13 mi. main loop; 3001 Brooks Rd.; Bus 32 Dandridge; Bus 34 Burlington

James White Gwy.*

- 2.5 mi. total; no loop; 5325 Pleasant Ridge Rd.; Bus 90 Crosstown; * More info on reverse
- 1.7 mi. total; no loop; 5414 Pleasant Ridge Rd.; Bus 90 Crosstown; * More info on reverse
- 3.9 mi. total; 1.0 mi. main loop; 5325 Pleasant Ridge Rd.; Bus 90 Crosstown; * More info on reverse
- 3.8 mi. total; 0.67 mi. main loop; 4901 Bradshaw Rd.; Bus 90 Crosstown; * More info on reverse
- 1.7 mi. total; 0.67 mi. main loop; 5400 Clinton Hwy.; Bus 90 Crosstown; * More info on reverse
- 3.0 mi. total; no loop; 100 E. Weisgarber Rd.; Bus 90 Crosstown; Bus 19 Lakeshore/Lonas
- 1.0 mi. total; no loop; 1305 Kirby Rd.; Bus 90 Crosstown; Bus 19 Lakeshore/Lonas

Fountain City Gwy.*

- 0.3 mi. total; 0.3 mi. main loop; 117 Hotel Rd.; Bus 22 Broadway; Bus 24 Inskip/Breda Dr.; Bus 90 Crosstown

Maple Dr. Gwy.*

- 0.3 mi. total; 0.3 mi. main loop; 2540 Maple Dr.; Bus 22 Broadway; Bus 24 Inskip/Breda Dr.; Bus 90 Crosstown

Adair / Sue Clancy Gwy.*

- 1.1 mi. total; 0.8 mi. main loop; 1607 Adair Dr.; Bus 24 Inskip/Breda Road; * More info on reverse

Knoxville Botanical Gardens*

- 0.9 mi. total; 0.9 mi. main loop; 2743 Wimpole Avenue; Bus 34 Burlington; * More info on reverse
- 0.6 mi. total; 0.13 mi. main loop; 3001 Brooks Rd.; Bus 32 Dandridge; Bus 34 Burlington

Sarah Moore Greene Gwy.

- 0.6 mi. total; 0.13 mi. main loop; 3001 Brooks Rd.; Bus 32 Dandridge; Bus 34 Burlington

Holston River Gwy.*

- 2.0 mi. total; 0.94 mi. main loop (around soccer field); 2300 Holston Hills Rd.; * More info on reverse

Upper First Creek Gwy.

- 0.9 mi. total; 0.9 mi. main loop; 1220 Pratt St.; Bus 22 Broadway; Bus 23 Mitchell; Bus 21 Lincoln Park; Bus 30 Paterson

Lower First Creek Gwy.

- 0.9 mi. total; 0.9 mi. main loop; 1412 Woodlee Ave.; Bus 30 Paterson

William Hastie Trails

- 3.5 mi. total (unpaved); 1302 Margaret Rd.

Ten Mile Creek Gwy.*

- 4.9 mi. connected
- * More info on reverse; Bus 16 Cedar Bluff; Bus 11 Kingston Pike; 200 N. Peters Rd.; no loop; 0.6 mi. total (City portion)
- Bus 16 Cedar Bluff Connector; 305 Broome Rd.; no loop; 1.0 mi. total

Cavet Station Gwy.

- Bus 90 Crosstown; 421 N. Winston Rd.; 0.8 loop; 2.3 mi. total

Jean Teague Gwy.

- * More info on reverse; Bus 19 - Lakeshore/Lonas; 6414 S. Northshore Dr.; 2.25 mi. main loop; 2.25 mi. total

Lakeshore Gwy.*

- Bus 13 Beaumont; 901 Liberty St.; no loop; 0.4 mi. total

Liberty Gwy.

- Bus 13 Beaumont; 1831 Glen Ave.; 0.26 mi. main loop; 0.26 mi. total

Westview Gwy.

- Bus 13 Beaumont; 2601 Middlebrook; no loop; 0.8 mi. total

Middlebrook Gwy.

- * More info on reverse; Bus 45 Vestal; Bus 41 Chapman Hwy.; 520 Augusta St.; 0.3 mi. main loop; 0.9 mi. total (gwy.) 1.0 mi.(trail)

Fort Dickerson Gwy. & Trail*

- * More info on reverse; Bus 40 Sevier; Bus 41 Chapman Hwy.; 3003 McClure Ln.; no loop; 3.62 mi. total

Will Skelton Gwy.*

GREENWAY SIGNAGE
Thanks to the legwork of the Transportation Planning Organization, eye-catching "Big G" signs now mark City greenway trailheads, which include greenway maps. Directional signage at greenway intersections make it easier for you to get your bearings.

MILE MARKERS
Additionally, the Knoxville Track Club has funded and installed mile markers on Knoxville greenways to help you keep up with distance traveled and realize pinpoint locations. (See mile markers noted on the greenway close-ups on this map.)

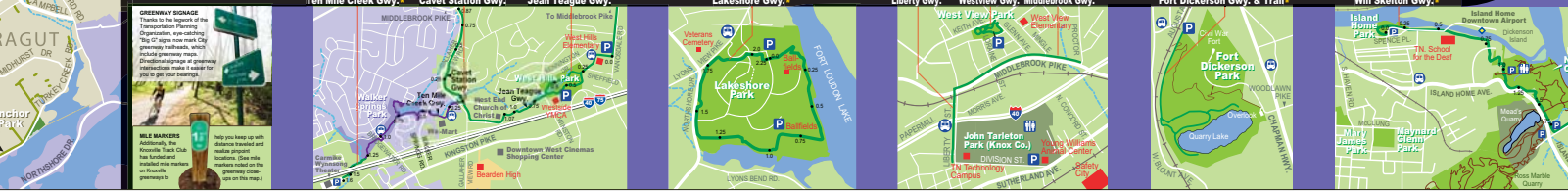

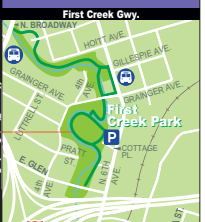

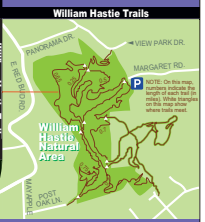

FOLD MARKS ARE APPROXIMATE