


















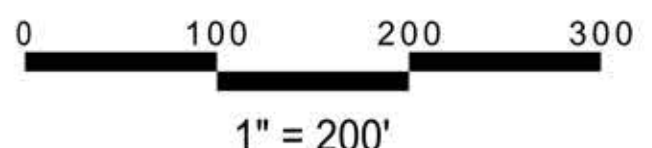


LEGEND

-  PROPERTY LINE
-  EXISTING TRAIL
-  PROPOSED TRAIL
-  RECOMMENDED CONNECTION BY OTHERS
-  PROPOSED TRAIL BY OTHERS
-  PROPOSED FLOODWAY LINE PER FEMA
-  100 YEAR FLOODPLAIN LINE PER FEMA
-  500 YEAR FLOODPLAIN LINE PER FEMA
-  CREEKS & TRIBUTARIES
-  HEALTH/HOSPITAL
-  INSTITUTIONAL
-  SCHOOL
-  CHURCH
-  PARKS/OPEN SPACE
-  PROPOSED PEDESTRIAN CROSSING IMPROVEMENTS
-  PROPOSED TRAILHEAD
-  PROPOSED ACCESS/PARKING
-  RAILROAD CROSSING IMPROVEMENTS
- 



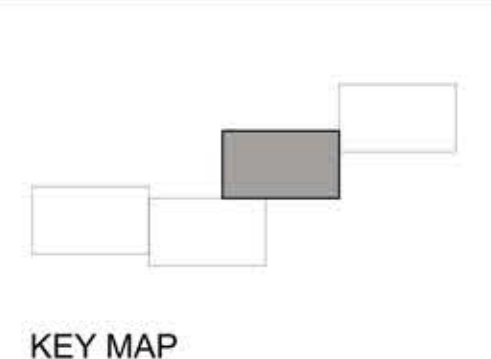
MATCHLINE - SHEET K1.2

MATCHLINE - SHEET K1.2

04/29/2016



CORRIDOR PLAN - CORRIDOR K
JAMES WHITE / NEYLAND GREENWAYS TO HOLSTON RIVER PARK
CITY OF KNOXVILLE



K1.3
CORRIDOR PLAN