











LEGEND

- PROPERTY LINE
- EXISTING TRAIL
- PROPOSED TRAIL
- RECOMMENDED CONNECTION BY OTHERS
- PROPOSED TRAIL BY OTHERS
- PROPOSED FLOODWAY LINE PER FEMA
- 100 YEAR FLOODPLAIN LINE PER FEMA
- 500 YEAR FLOODPLAIN LINE PER FEMA
- CREEKS & TRIBUTARIES
-  HEALTH/HOSPITAL
-  INSTITUTIONAL
-  SCHOOL
-  CHURCH
-  PARKS/OPEN SPACE
-  PROPOSED PEDESTRIAN CROSSING IMPROVEMENTS
-  PROPOSED TRAILHEAD
-  PROPOSED ACCESS/PARKING
-  RAILROAD CROSSING IMPROVEMENTS
- 

0 100 200 300
1" = 200'

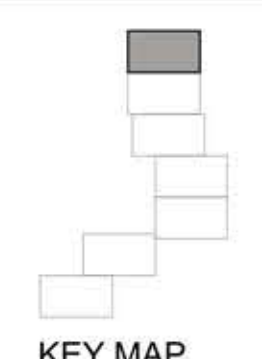


MATCHLINE - SHEET B1.6

MATCHLINE - SHEET B1.6 04/29/2016



CORRIDOR PLAN - CORRIDOR B
WEISGARBER GREENWAY TO VICTOR ASHE GREENWAY
CITY OF KNOXVILLE



B1.7
CORRIDOR PLAN