


















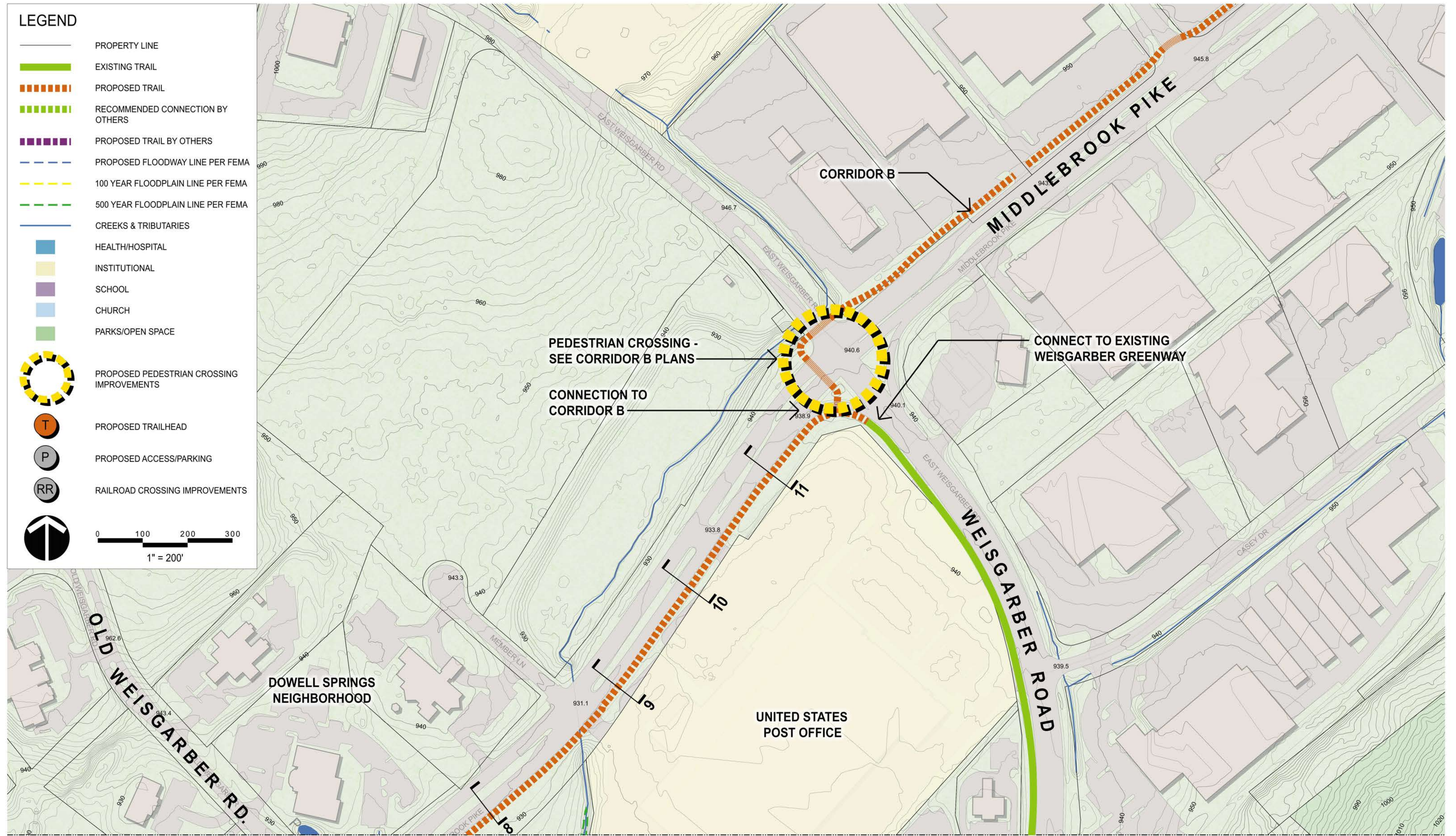


**LEGEND**

-  PROPERTY LINE
  -  EXISTING TRAIL
  -  PROPOSED TRAIL
  -  RECOMMENDED CONNECTION BY OTHERS
  -  PROPOSED TRAIL BY OTHERS
  -  PROPOSED FLOODWAY LINE PER FEMA
  -  100 YEAR FLOODPLAIN LINE PER FEMA
  -  500 YEAR FLOODPLAIN LINE PER FEMA
  -  CREEKS & TRIBUTARIES
  -  HEALTH/HOSPITAL
  -  INSTITUTIONAL
  -  SCHOOL
  -  CHURCH
  -  PARKS/OPEN SPACE
  -  PROPOSED PEDESTRIAN CROSSING IMPROVEMENTS
  -  PROPOSED TRAILHEAD
  -  PROPOSED ACCESS/PARKING
  -  RAILROAD CROSSING IMPROVEMENTS
  - 
- 0 100 200 300  
1" = 200'

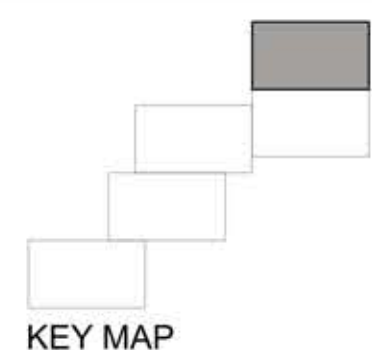


MATCHLINE - SHEET A1.4

MATCHLINE - SHEET A1.4 04/29/2016



**CORRIDOR PLAN - CORRIDOR A**  
JEAN TEAGUE GREENWAY TO WEISGARBER GREENWAY  
CITY OF KNOXVILLE



**A1.5**

CORRIDOR PLAN