FLOOD INSURANCE STUDY

VOLUME 2 OF 4

KNOX COUNTY, TENNESSEE
AND INCORPORATED AREAS

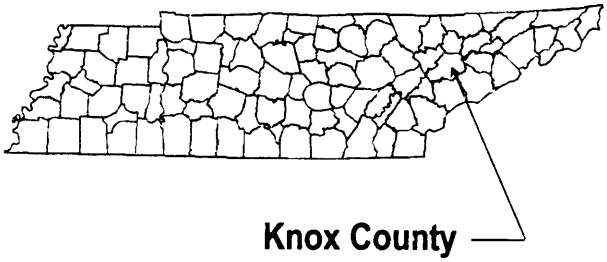

COMMUNITY NAME	COMMUNITY NUMBER
FARRAGUT, TOWN OF	470387
KNOXVILLE, CITY OF	475434
KNOX COUNTY (UNINCORPORATED AREAS)	475433

MAY 2, 2007

Federal Emergency Management Agency

FLOOD INSURANCE STUDY NUMBER
47093CV002A

NOTICE TO
FLOOD INSURANCE STUDY USERS

Communities participating in the National Flood Insurance Program have established repositories of flood hazard data for floodplain management and flood insurance purposes. This Flood Insurance Study (FIS) may not contain all data available within the repository. It is advisable to contact the community repository for any additional data.

Part or all of this FIS may be revised and republished at any time. In addition, part of this FIS may be revised by the Letter of Map Revision process, which does not involve republication or redistribution of the FIS. It is, therefore, the responsibility of the user to consult with community officials and to check the community repository to obtain the most current FIS components.

Initial Countywide FIS Effective Date: May 2, 2007

Revised Countywide FIS Dates:

TABLE OF CONTENTS – Volume 1 – May 2, 2007

		Page
1.0	INTRODUCTION	1
	1.1 Purpose of Study	1
	1.2 Authority and Acknowledgments	1
	1.3 Coordination	2
2.0	AREA STUDIED	3
	2.1 Scope of Study	3
	2.2 Community Description	9
	2.3 Principal Flood Problems	12
	2.4 Flood Protection Measures	15
3.0	ENGINEERING METHODS	16
	3.1 Hydrologic Analyses	16
	3.2 Hydraulic Analyses	32
	3.3 Vertical Datum	36
4.0	FLOODPLAIN MANAGEMENT APPLICATIONS	38
	4.1 Floodplain Boundaries	38
	4.2 Floodways	39
5.0	INSURANCE APPLICATIONS	95
6.0	FLOOD INSURANCE RATE MAP	96
7.0	OTHER STUDIES	97
8.0	LOCATION OF DATA	97
9.0	BIBLIOGRAPHY AND REFERENCES	99

TABLE OF CONTENTS - Volume 1 - continued

Page

FIGURES

Figure 1 - Floodway Schematic 94

TABLES

Table 1 - CCO Meeting Dates for Precountywide FISs 3

Table 2 - Flooding Sources Studied by Detailed Methods for the January 17, 1991, City of Knoxville FIS 3

Table 3 - Flooding Sources Studied by Detailed Methods for the August 16, 1984, Town of Farragut FIS 3

Table 4 - Flooding Sources Studied by Detailed Methods for the November 16, 1982, Knox County (Unincorporated Areas) FIS 4

Table 5- Stream Name Changes 4

Table 6- Streams Studied by Detailed Methods for this Countywide Study 5

Table 7- Scope of Revision 5-9

Table 8- Gaging Stations 17-19

Table 9- Summary of Discharges 22-31

Table 10- Comparison of Effective and Revised Elevations and Discharges 33

Table 11- Predicted Frequency Stages at the Ebenezer Cave Sinkhole 34

Table 12- Ranges of Manning's "n" Values 35-36

Table 13- Conversion from NGVD 29 to NAVD 88 37

Table 14- Floodway Data 40-93

Table 15- Community Map History 98

TABLE OF CONTENTS – Volume 2 – May 2, 2007

EXHIBITS

Exhibit 1 -	Flood Profiles	
	Beaver Creek	Panels 01P-10P
	Berry Branch	Panel 11P
	Brice Branch	Panel 12P
	Bullrun Creek	Panels 13P-14P
	Burnett Creek	Panels 15P-16P
	Clift Creek	Panels 17P-20P
	Conner Creek	Panels 21P-25P
	Cox Creek	Panels 26P-28P
	East Fork Third Creek	Panels 29P-30P
	Echo Valley Tributary	Panel 31P
	First Creek	Panels 32P-38P
	Flat Creek	Panels 39P-48P
	Fourth Creek	Panels 49P-52P
	French Broad River	Panels 53P-56P
	Goose Creek	Panels 57P-58P
	Grassy Creek	Panels 59P-62P
	Hickory Creek	Panels 63P-69P
	Hines Branch	Panels 70P-71P
	Hines Creek	Panels 72P-75P

TABLE OF CONTENTS – Volume 3 – May 2, 2007

EXHIBITS - continued

Exhibit 1 -	Flood Profiles - continued	
	Holston River	Panels 76P-79P
	Kerns Branch	Panels 80P-81P
	Knob Creek	Panels 82P-86P
	Knob Fork	Panels 87P-90P
	Limestone Creek	Panels 91P-94P
	Little Flat Creek	Panels 95P-103P
	Little River	Panel 104P
	Little Turkey Creek	Panels 105P-108P
	Love Creek	Panels 109P-110P
	Lyon Creek	Panels 111P-114P
	Mill Branch	Panels 115P-117P
	Murphy Creek	Panels 118P-121P
	North Fork Beaver Creek	Panels 122P-123P
	North Fork Turkey Creek	Panels 124P-126P
	Plumb Creek	Panels 127P-128P
	Roseberry Creek	Panels 129P-136P
	Second Creek	Panels 137P-141P

TABLE OF CONTENTS – Volume 4 – May 2, 2007

EXHIBITS - continued

Exhibit 1 - Flood Profiles - continued

Sinking Creek	Panels 142P-144P
Sinking Creek (Tributary to Ten Mile Creek)	Panels 145P-146P
Sixmile Branch	Panel 147P
South Fork Beaver Creek	Panel 148P
Stock Creek	Panels 149P-153P
Swanpond Creek	Panels 154P-155P
Ten Mile Creek	Panels 156P-160P
Tennessee River	Panels 161P-169P
Third Creek	Panels 170P-173P
Thompson School Tributary	Panel 174P
Tributary No. 1 to First Creek	Panel 175P
Tributary No. 2 to First Creek	Panel 176P
Tributary No. 1 to Fourth Creek	Panels 177P-178P
Tributary No. 2 to Fourth Creek	Panels 179P-182P
Tributary No. 3 to Fourth Creek	Panel 183P
Tributary to Cox Creek	Panel 184P
Tributary to Goose Creek	Panel 185P
Tributary to Grassy Creek	Panels 186P-187P
Tributary to Hines Creek	Panel 188P
Tributary to Little Turkey Creek	Panel 189P
Tributary to Love Creek	Panel 190P
Tributary to Turkey Creek	Panels 191P-192P
Tuckahoe Creek	Panels 193P-195P
Turkey Creek	Panels 196P-200P
West Hills Tributary	Panels 201P-203P
Whites Creek	Panels 204P-207P
Williams Creek	Panels 208P-209P
Willow Fork	Panels 210P-213P

Exhibit 2 - Flood Insurance Rate Map Index
Flood Insurance Rate Map

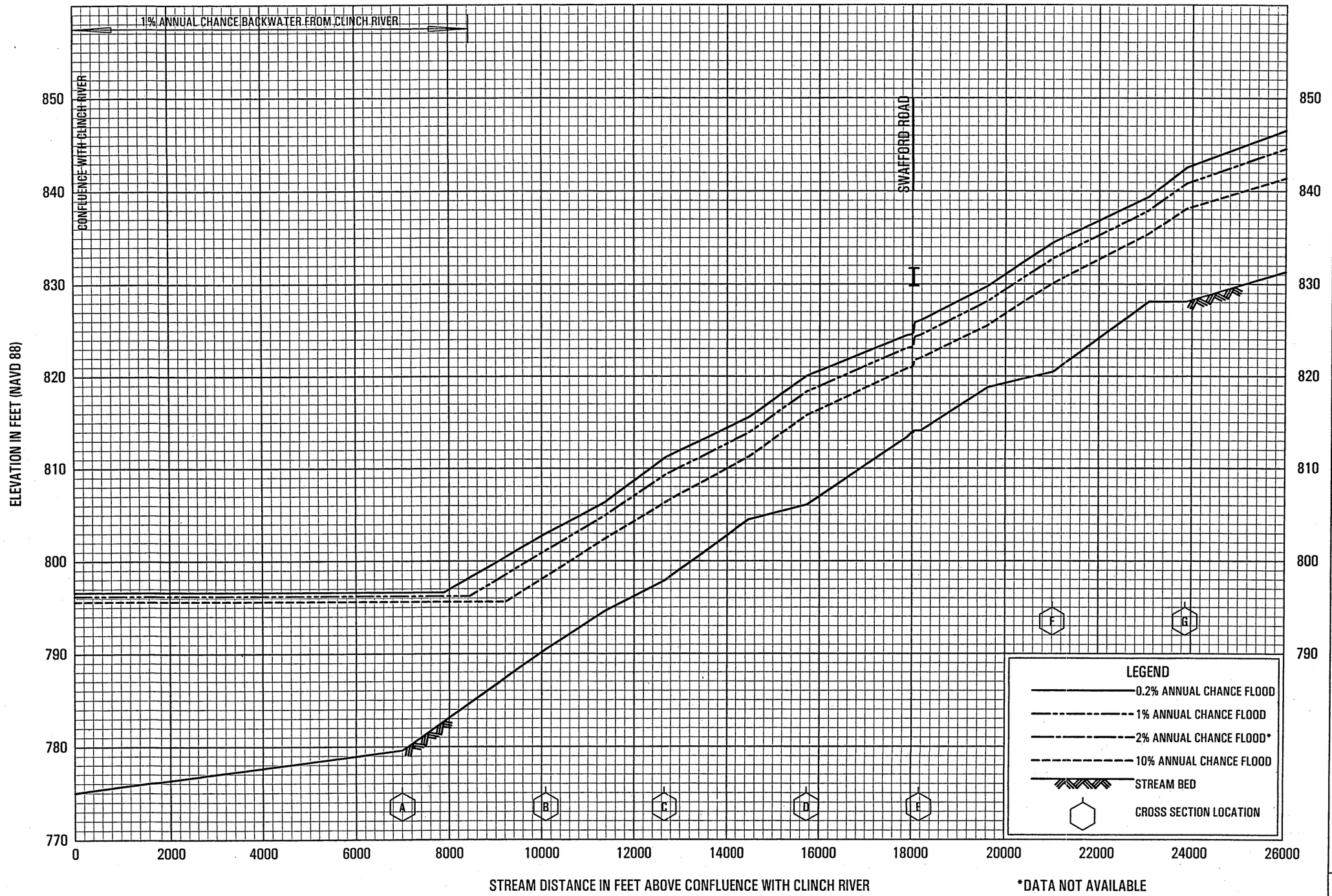

FLOOD PROFILES

BEAVER CREEK

FEDERAL EMERGENCY MANAGEMENT AGENCY

KNOX COUNTY, TN

AND INCORPORATED AREAS

01P

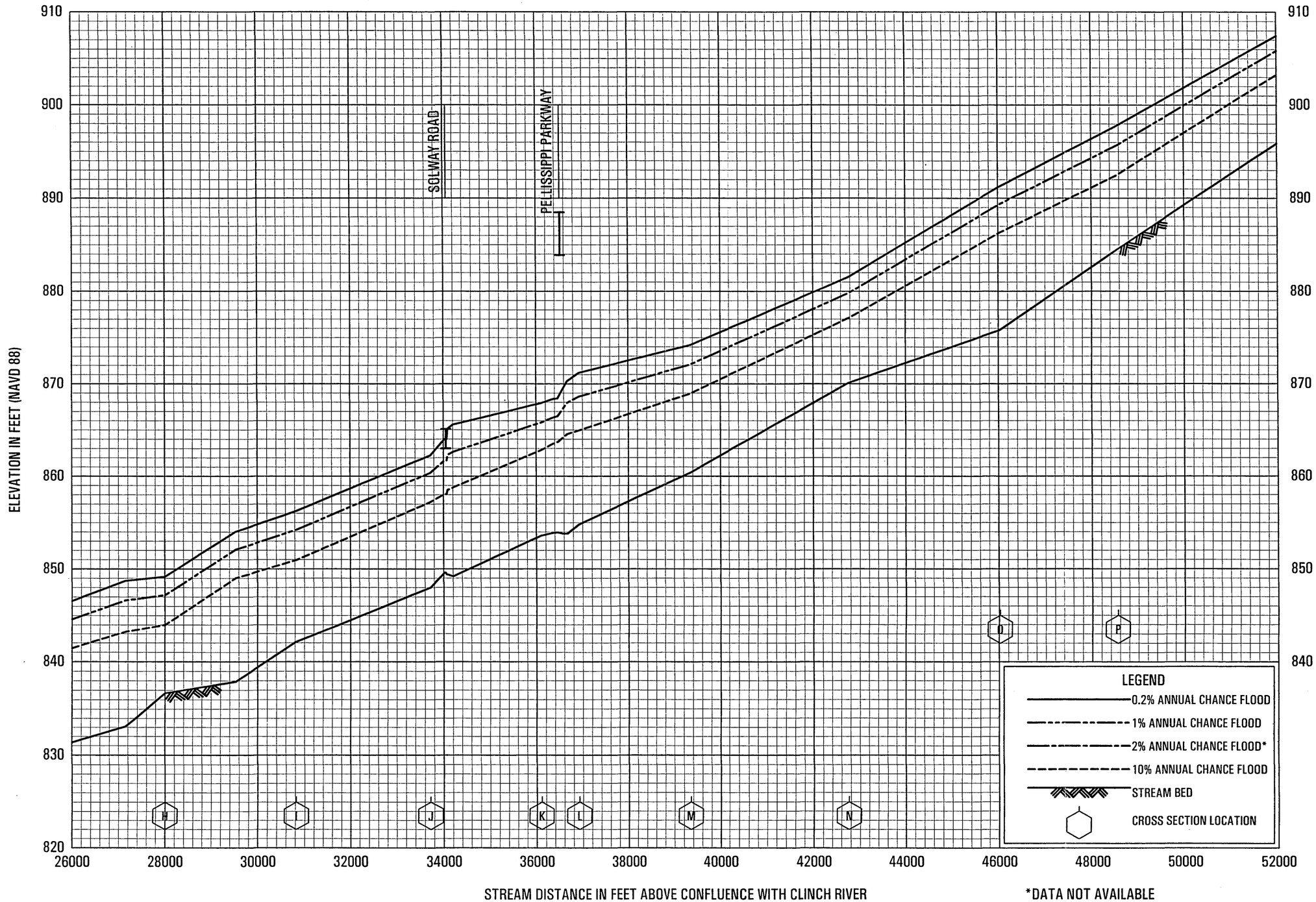

FLOOD PROFILES

BEAVER CREEK

FEDERAL EMERGENCY MANAGEMENT AGENCY

KNOX COUNTY, TN

AND INCORPORATED AREAS

02P

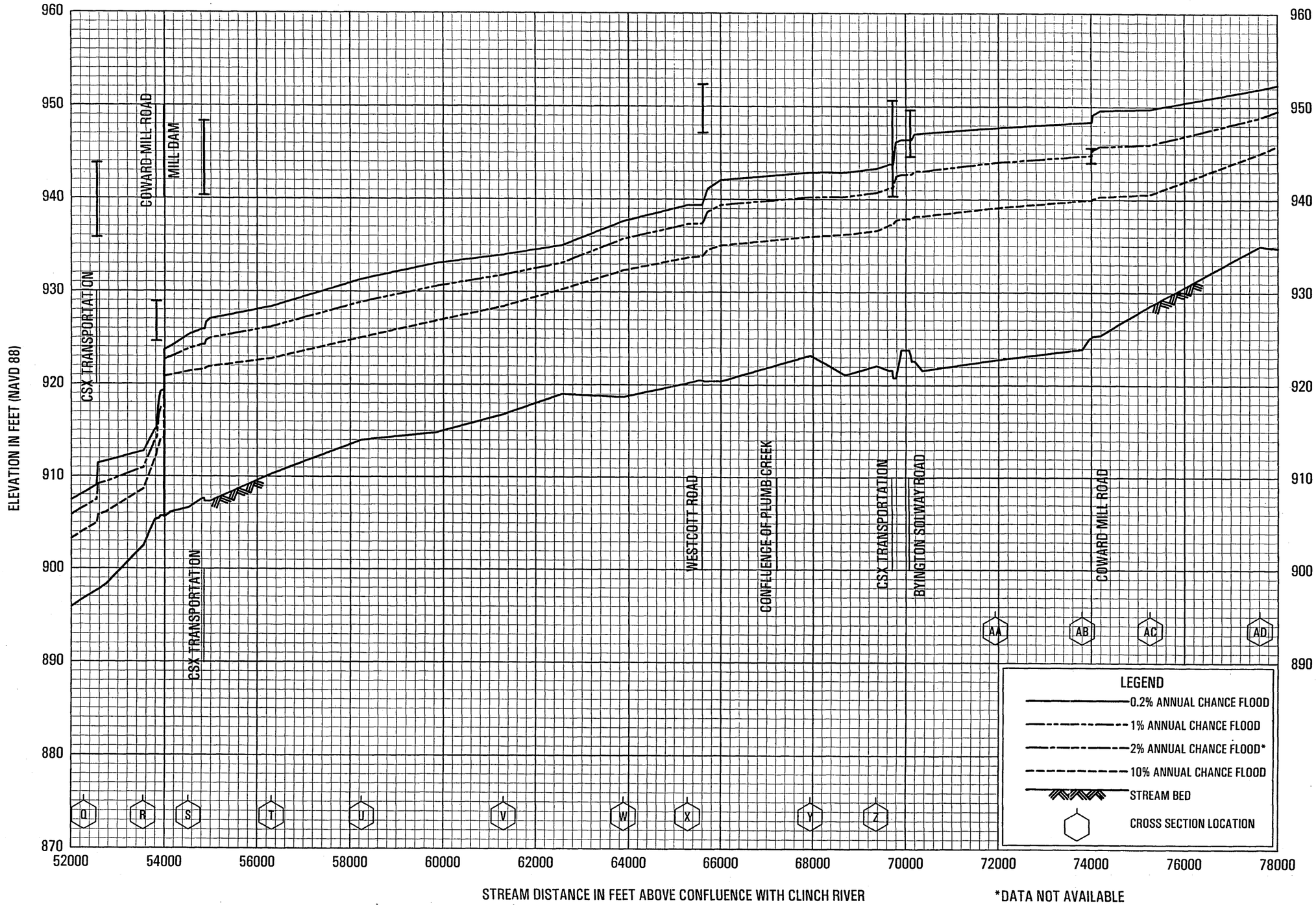

FLOOD PROFILES

BEAVER CREEK

FEDERAL EMERGENCY MANAGEMENT AGENCY

KNOX COUNTY, TN

AND INCORPORATED AREAS

03P

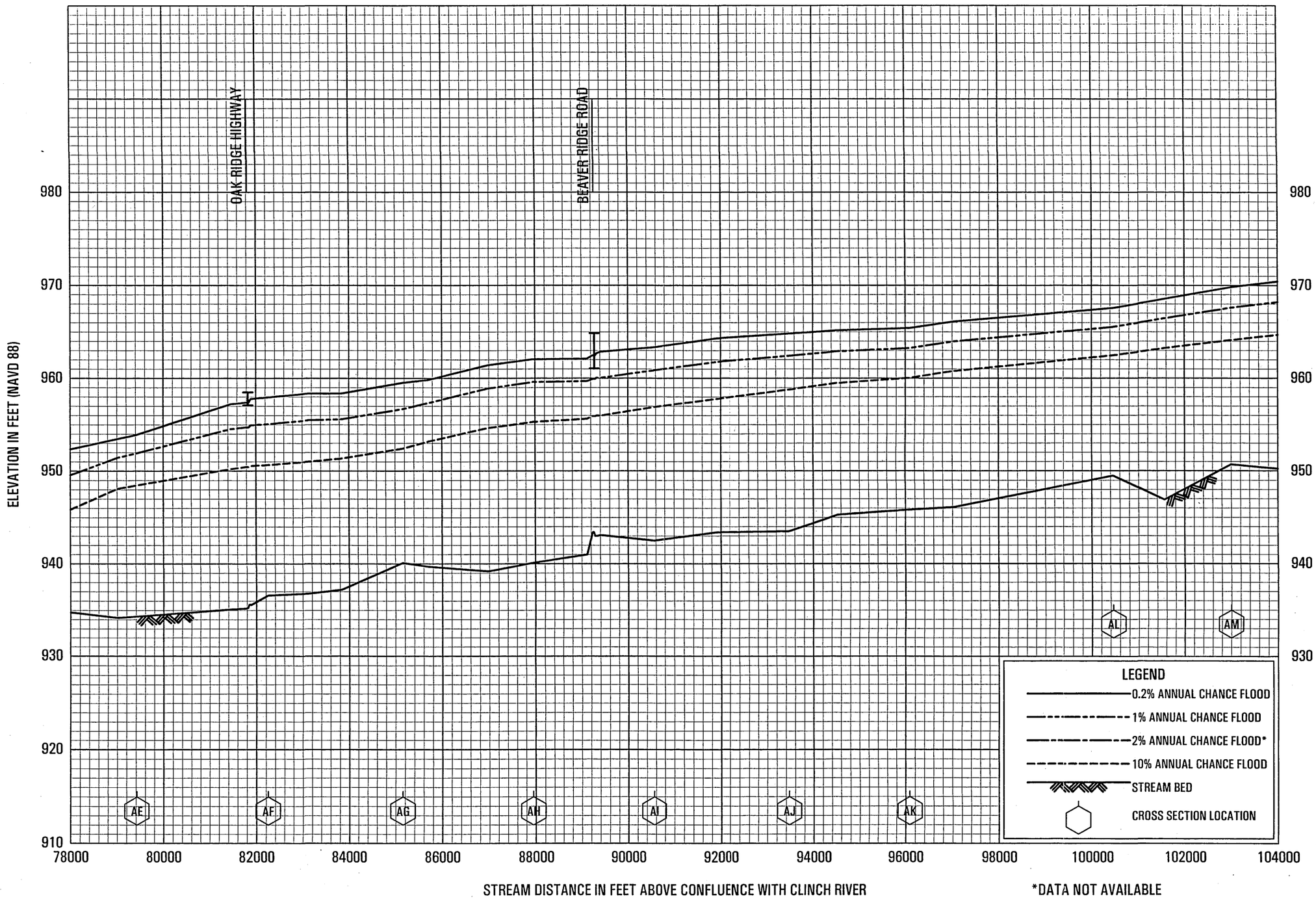

FLOOD PROFILES

BEAVER CREEK

FEDERAL EMERGENCY MANAGEMENT AGENCY

KNOX COUNTY, TN

AND INCORPORATED AREAS

04P

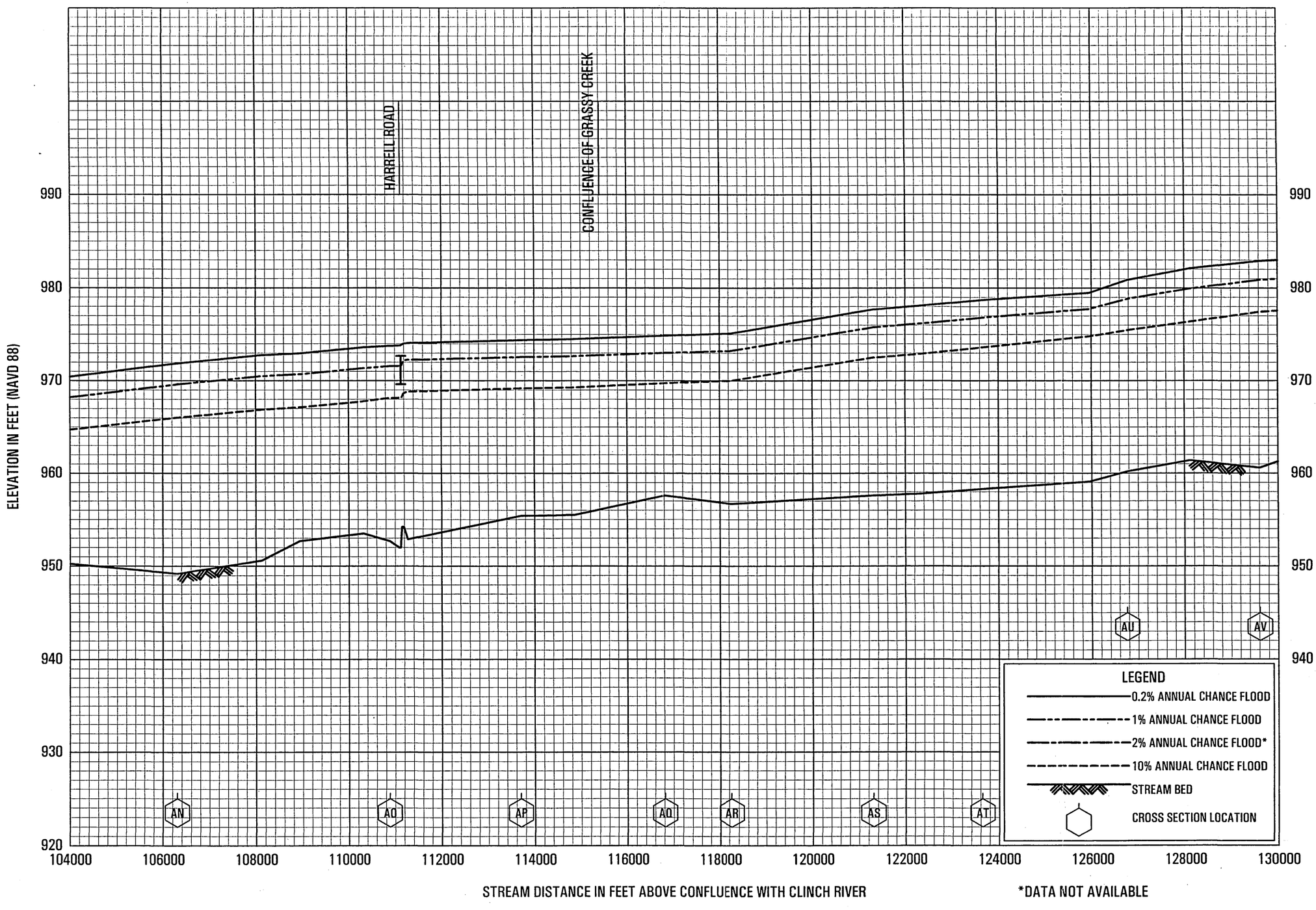

FLOOD PROFILES

BEAVER CREEK

FEDERAL EMERGENCY MANAGEMENT AGENCY

KNOX COUNTY, TN

AND INCORPORATED AREAS

05P

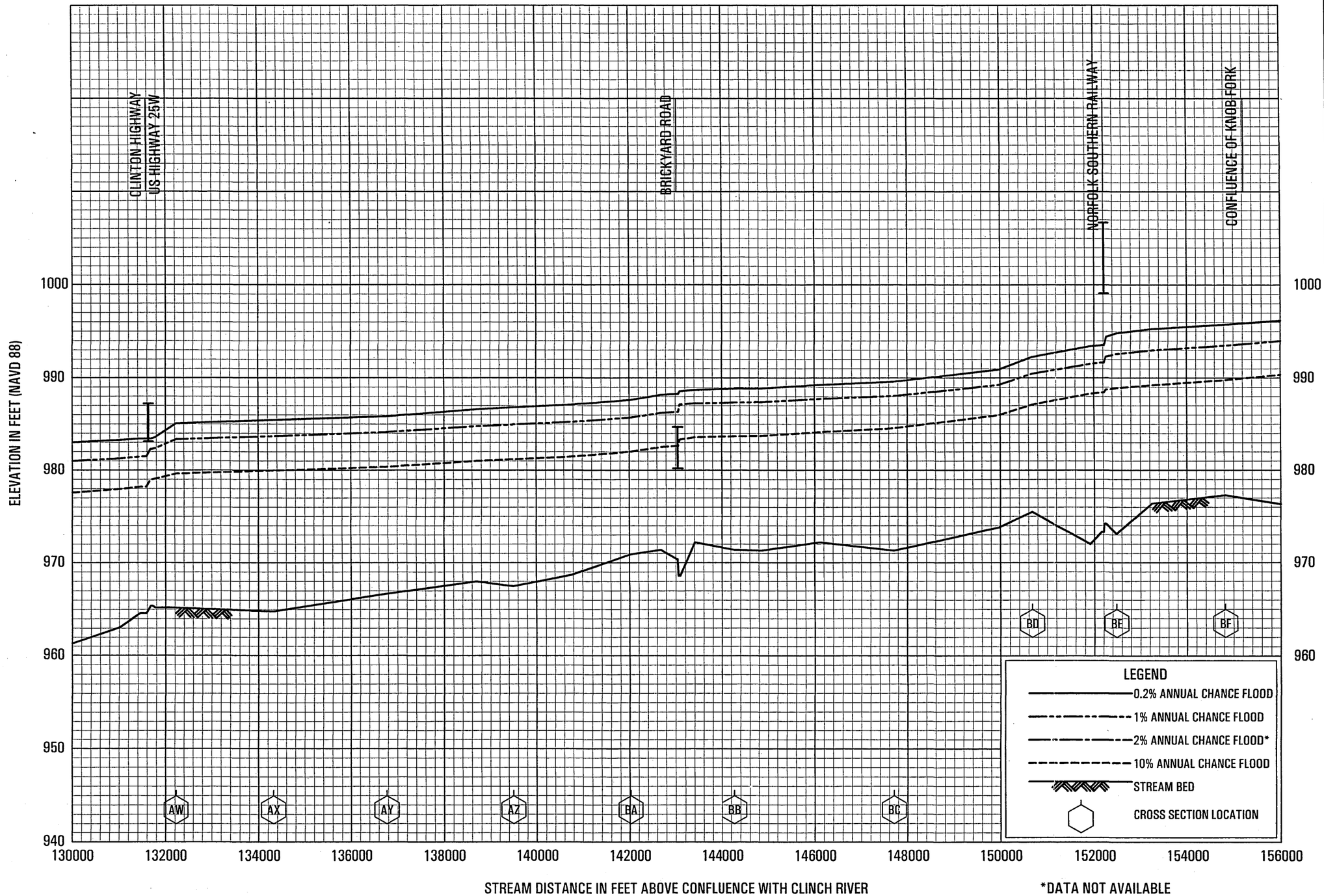

FLOOD PROFILES

BEAVER CREEK

FEDERAL EMERGENCY MANAGEMENT AGENCY

KNOX COUNTY, TN
AND INCORPORATED AREAS

06P

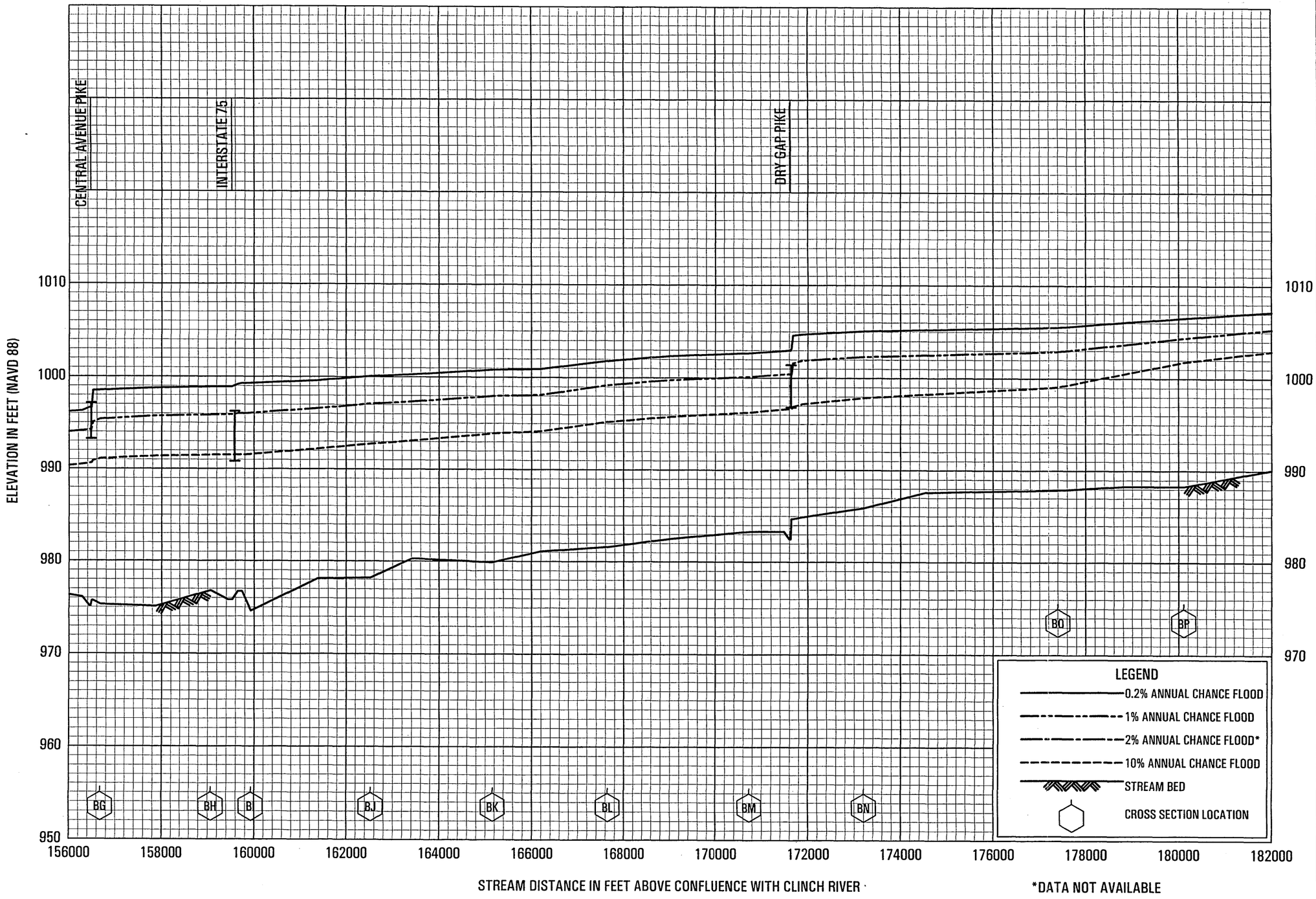

FLOOD PROFILES

BEAVER CREEK

FEDERAL EMERGENCY MANAGEMENT AGENCY

KNOX COUNTY, TN

AND INCORPORATED AREAS

07P

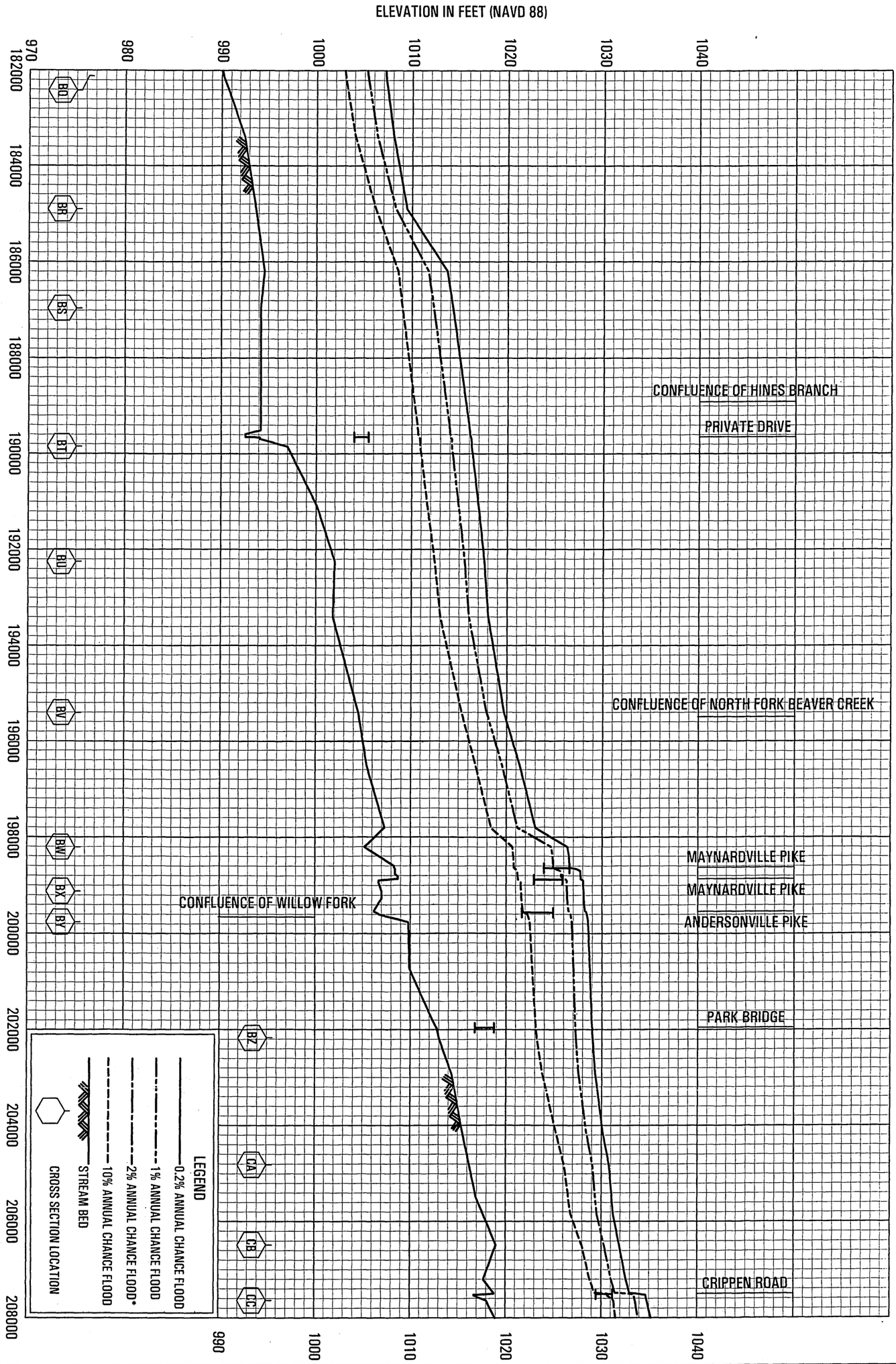

*DATA NOT AVAILABLE

08P	FEDERAL EMERGENCY MANAGEMENT AGENCY KNOX COUNTY, TN AND INCORPORATED AREAS	FLOOD PROFILES BEAVER CREEK

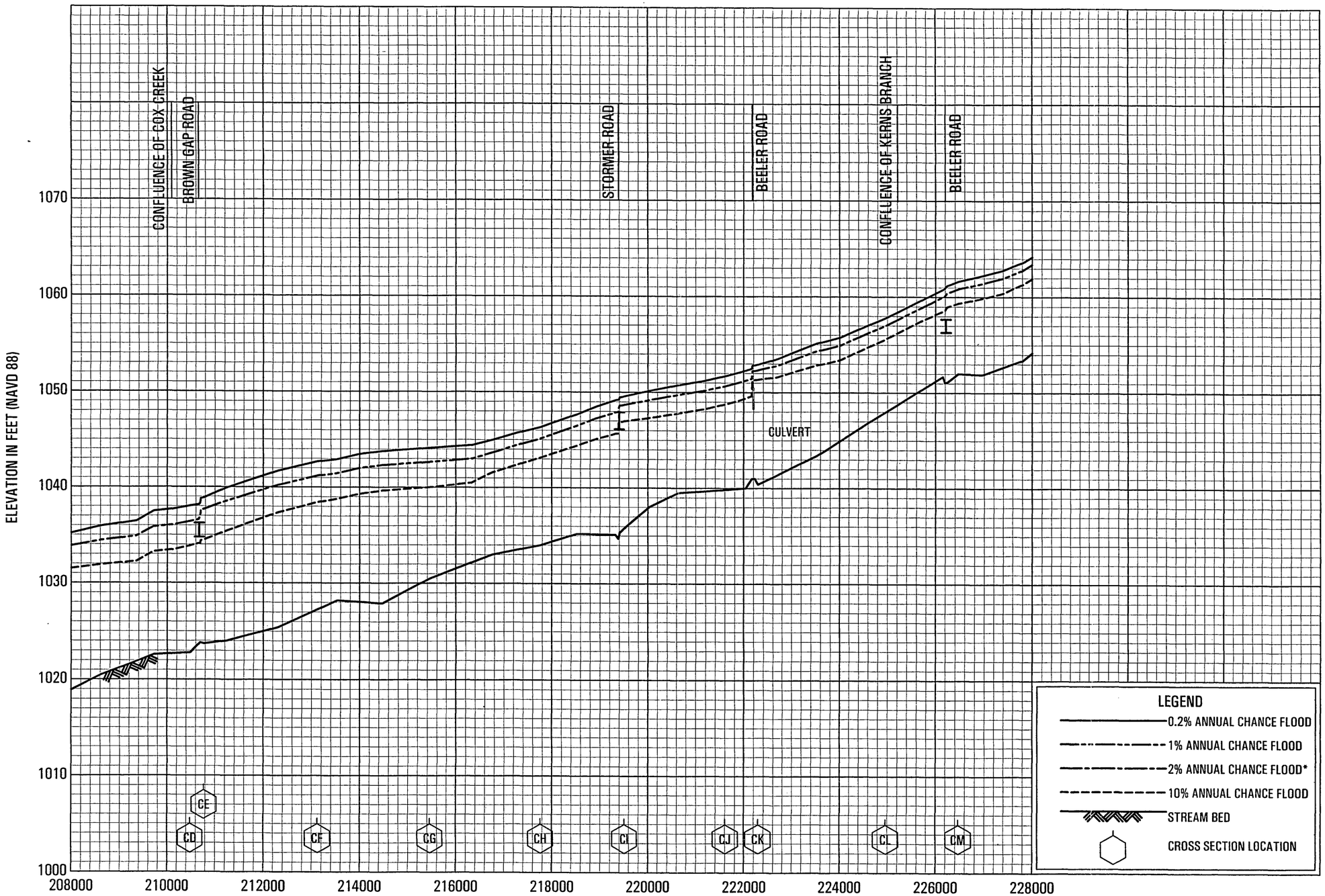

*DATA NOT AVAILABLE

FLOOD PROFILES

BEAVER CREEK

FEDERAL EMERGENCY MANAGEMENT AGENCY

KNOX COUNTY, TN

AND INCORPORATED AREAS

09P

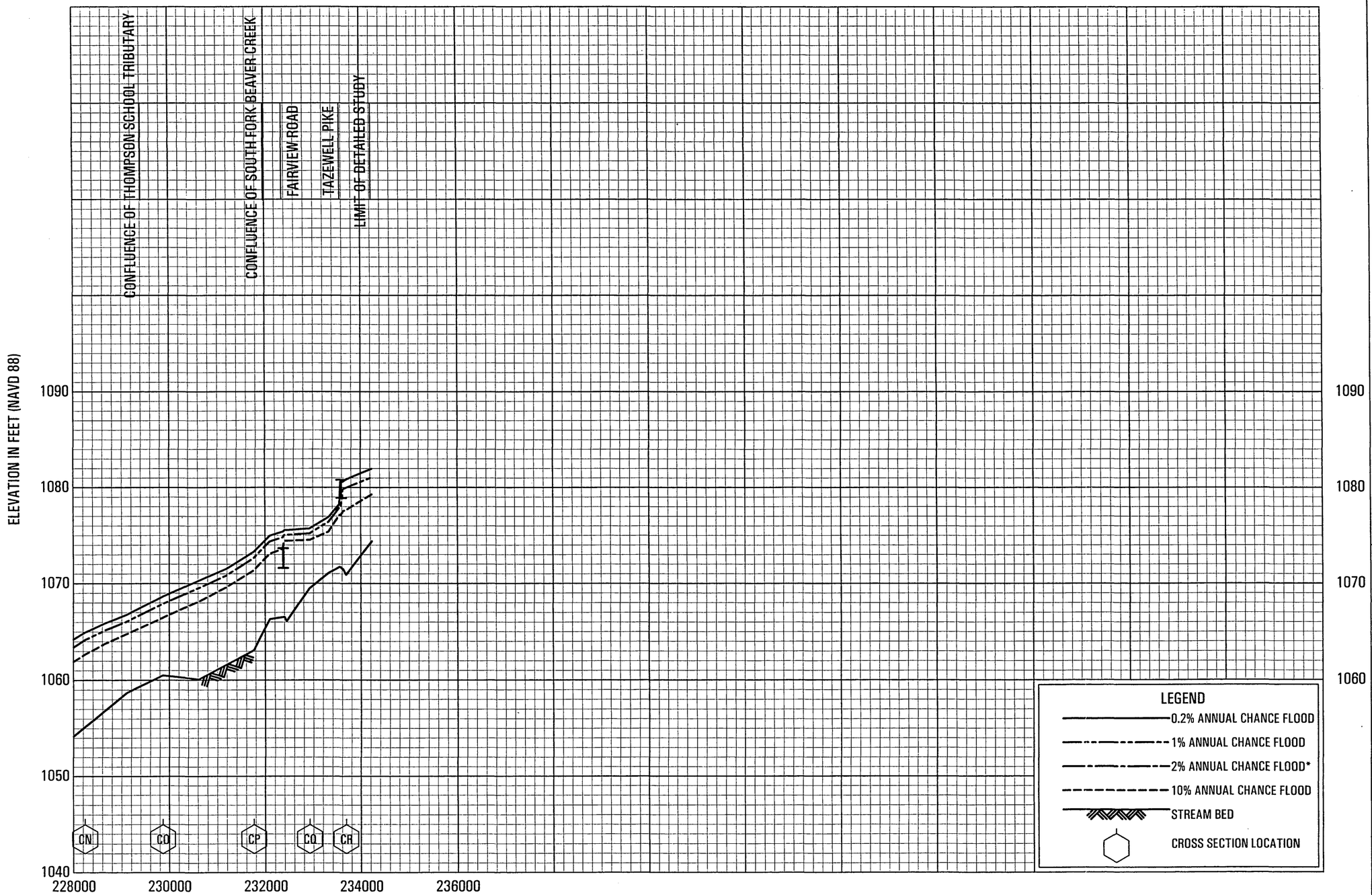

FLOOD PROFILES

BEAVER CREEK

FEDERAL EMERGENCY MANAGEMENT AGENCY

KNOX COUNTY, TN

AND INCORPORATED AREAS

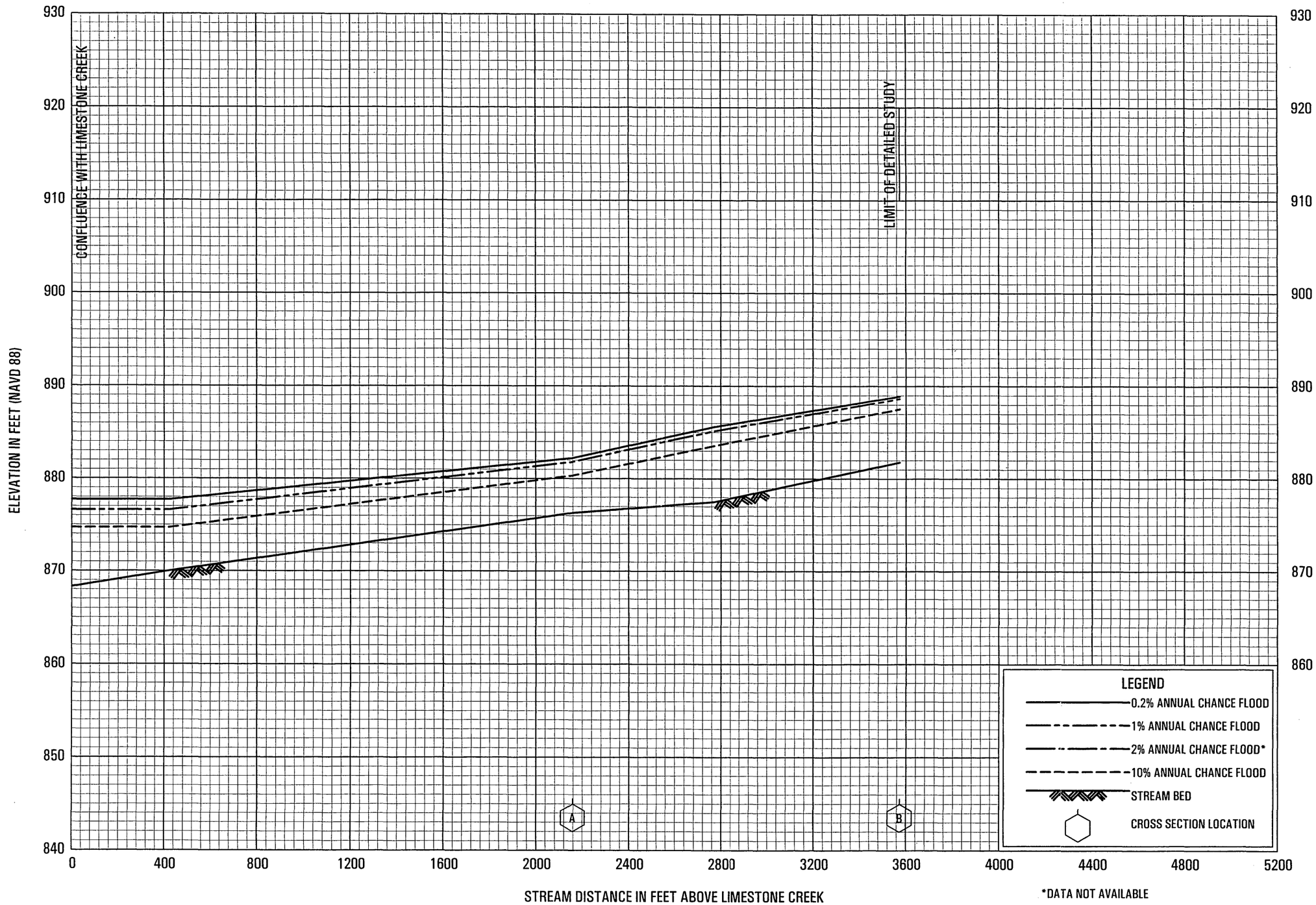

FLOOD PROFILES

BERRY BRANCH

FEDERAL EMERGENCY MANAGEMENT AGENCY

KNOX COUNTY, TN

AND INCORPORATED AREAS

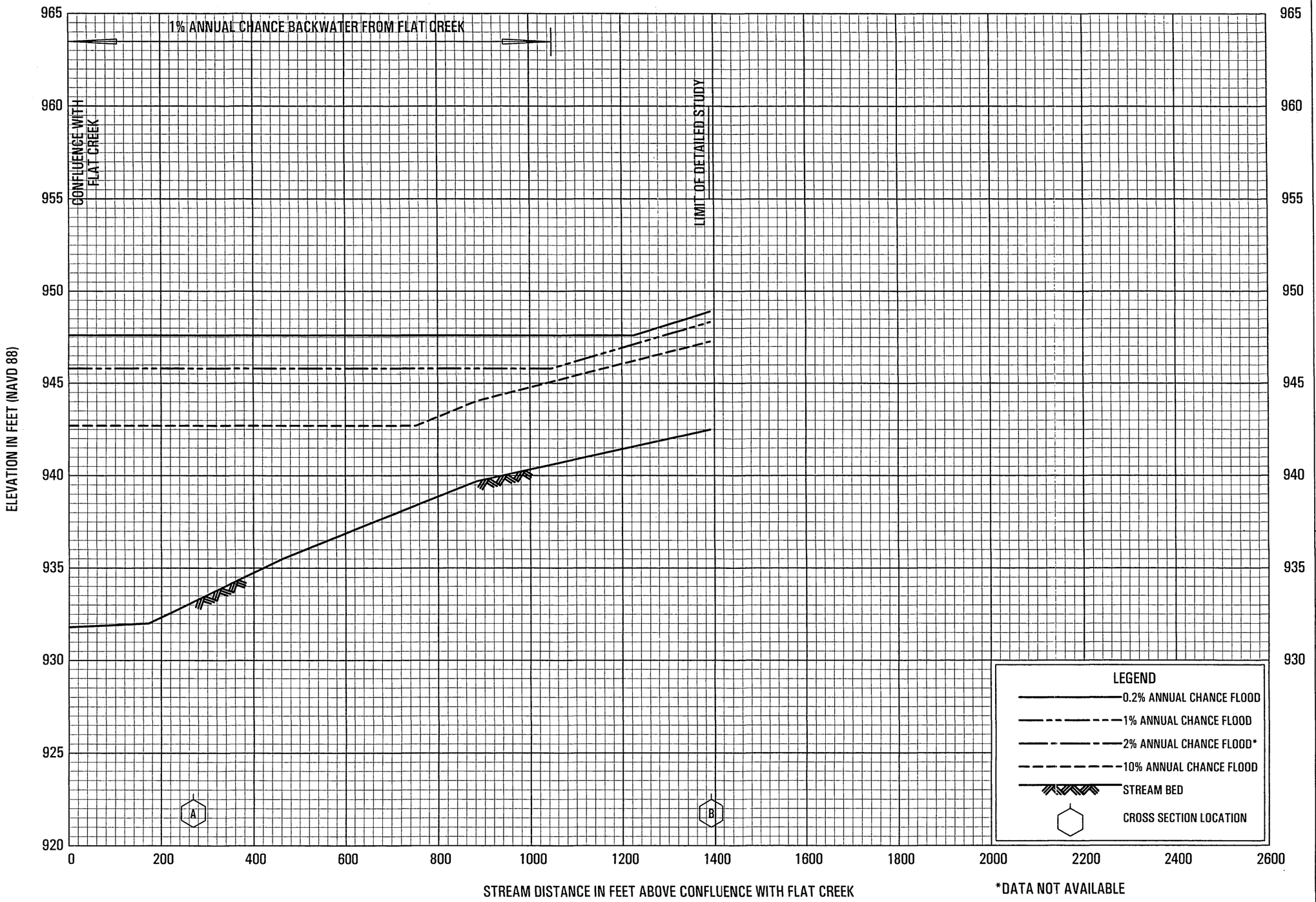

FLOOD PROFILES

BRICE BRANCH

FEDERAL EMERGENCY MANAGEMENT AGENCY

KNOX COUNTY, TN

AND INCORPORATED AREAS

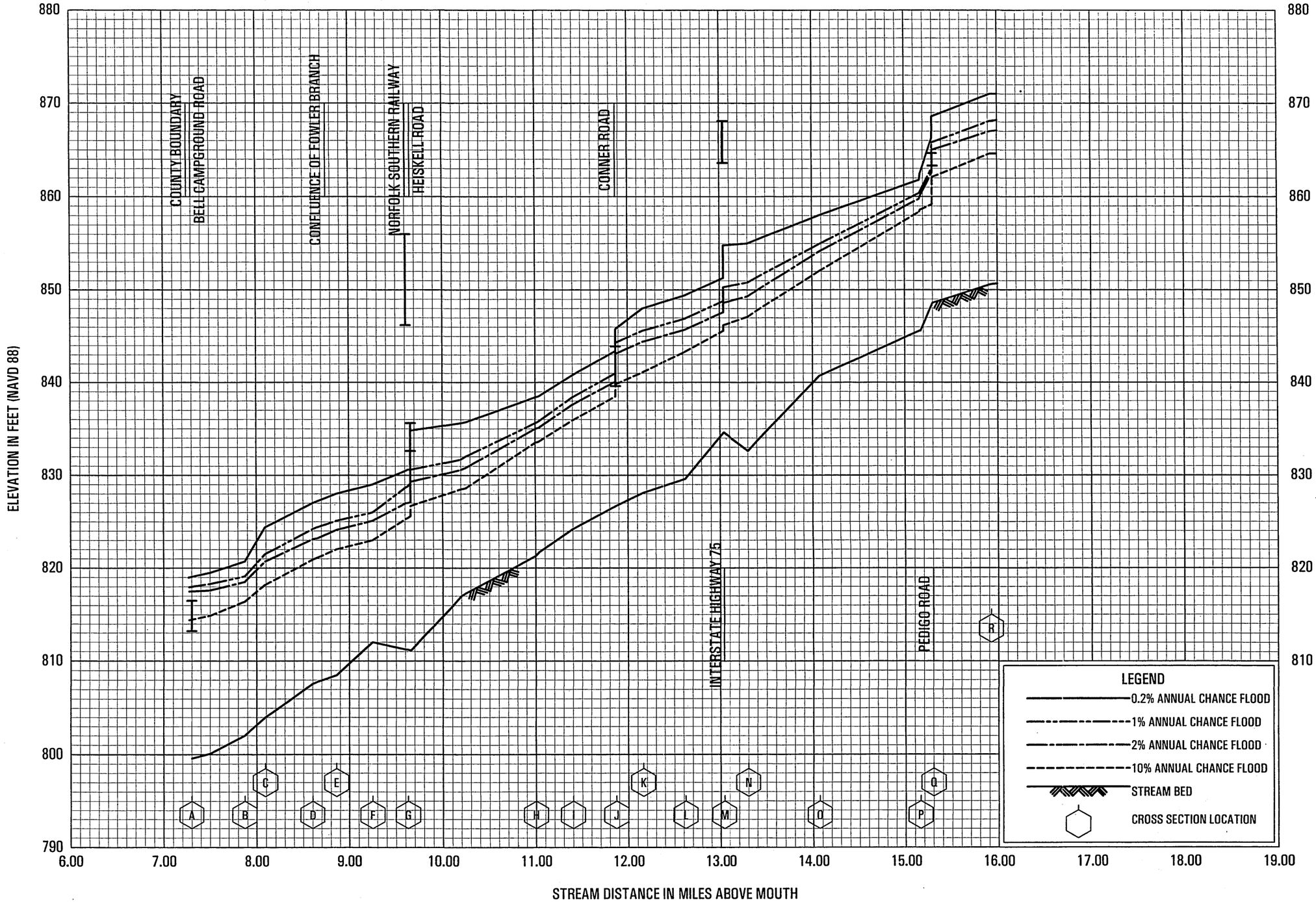

FLOOD PROFILES

BULLRUN CREEK

FEDERAL EMERGENCY MANAGEMENT AGENCY

KNOX COUNTY, TN
AND INCORPORATED AREAS

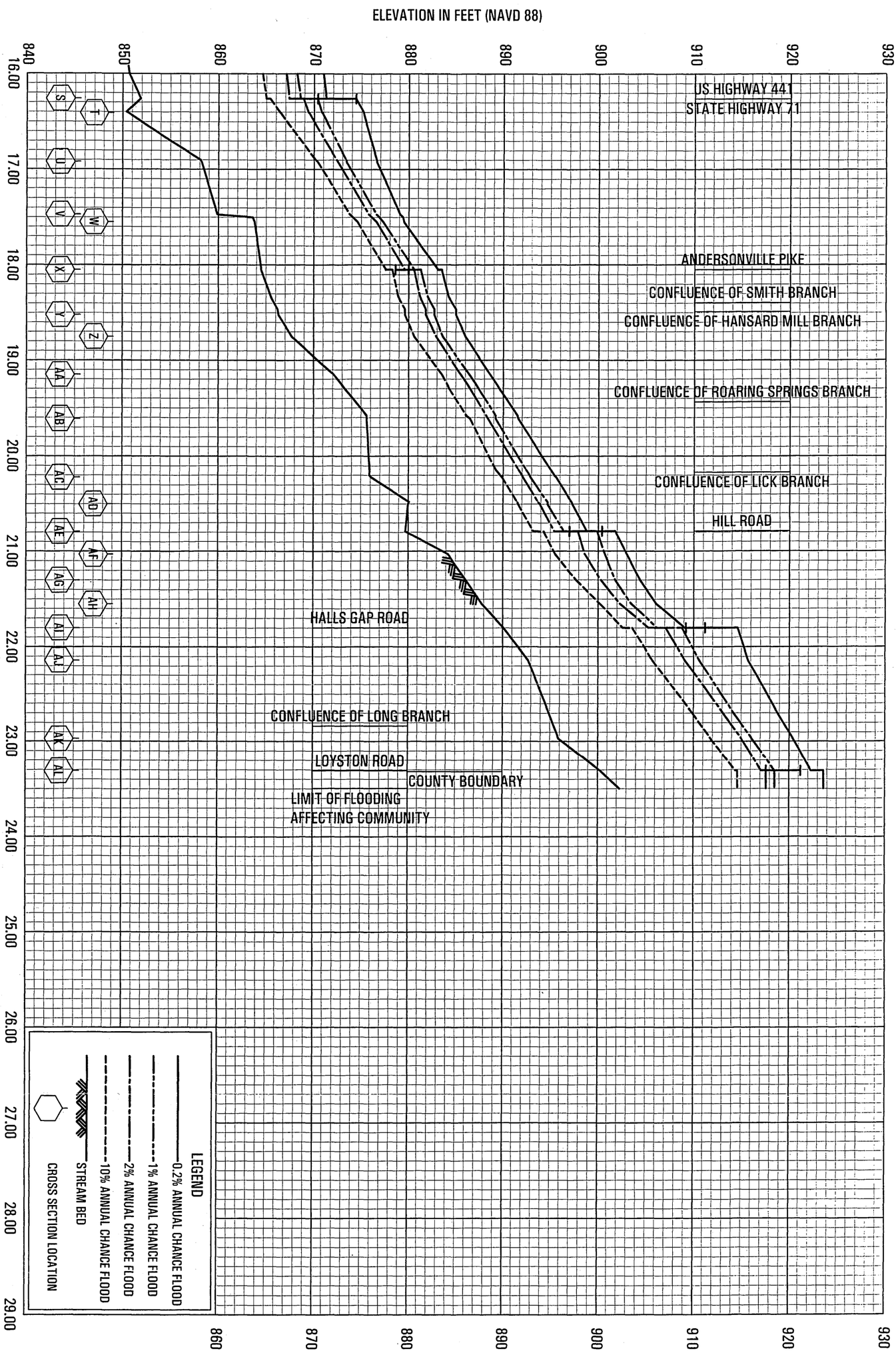

14P	FEDERAL EMERGENCY MANAGEMENT AGENCY KNOX COUNTY, TN AND INCORPORATED AREAS	FLOOD PROFILES BULLRUN CREEK

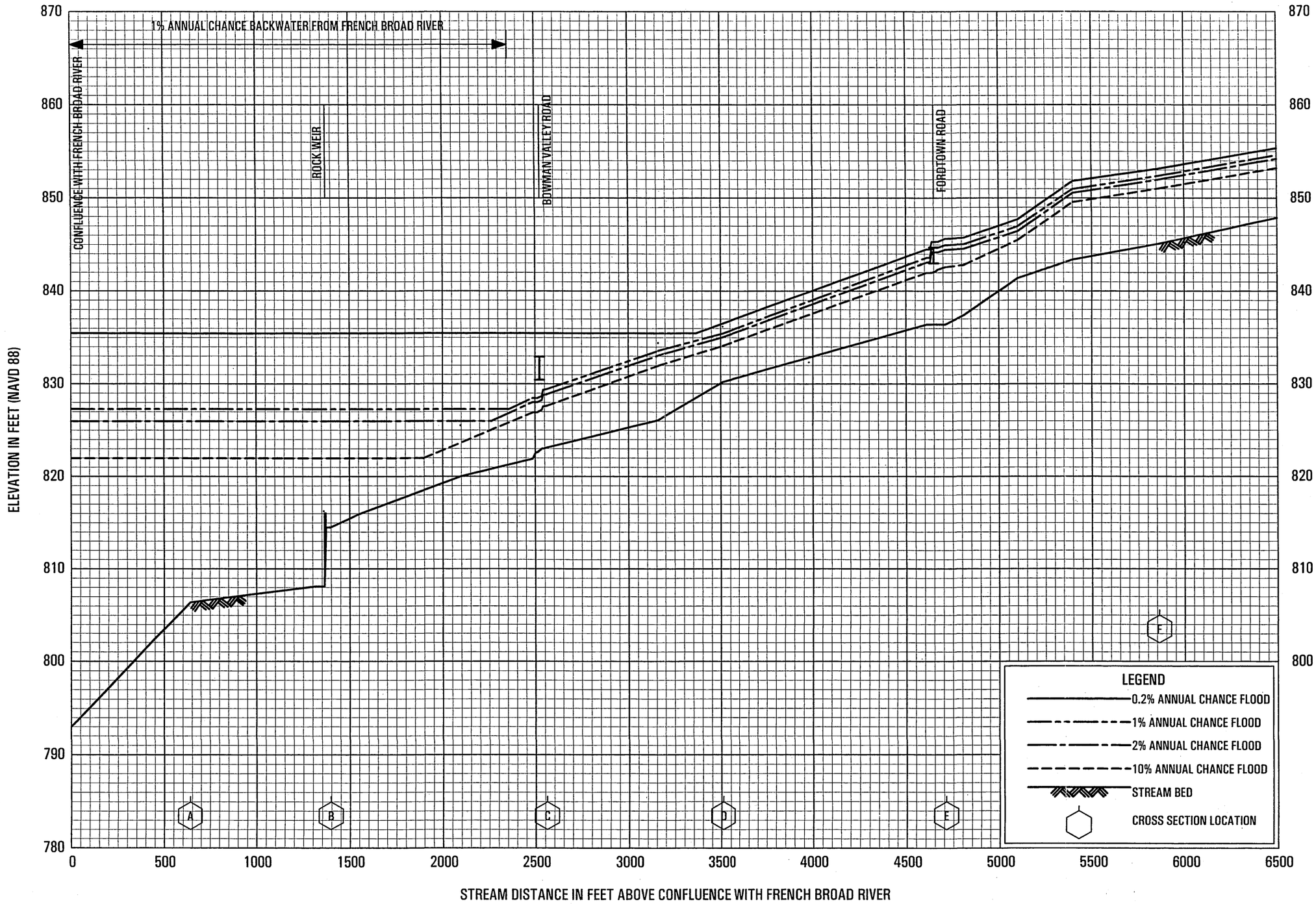

FLOOD PROFILES

BURNETT CREEK

FEDERAL EMERGENCY MANAGEMENT AGENCY

KNOX COUNTY, TN

AND INCORPORATED AREAS

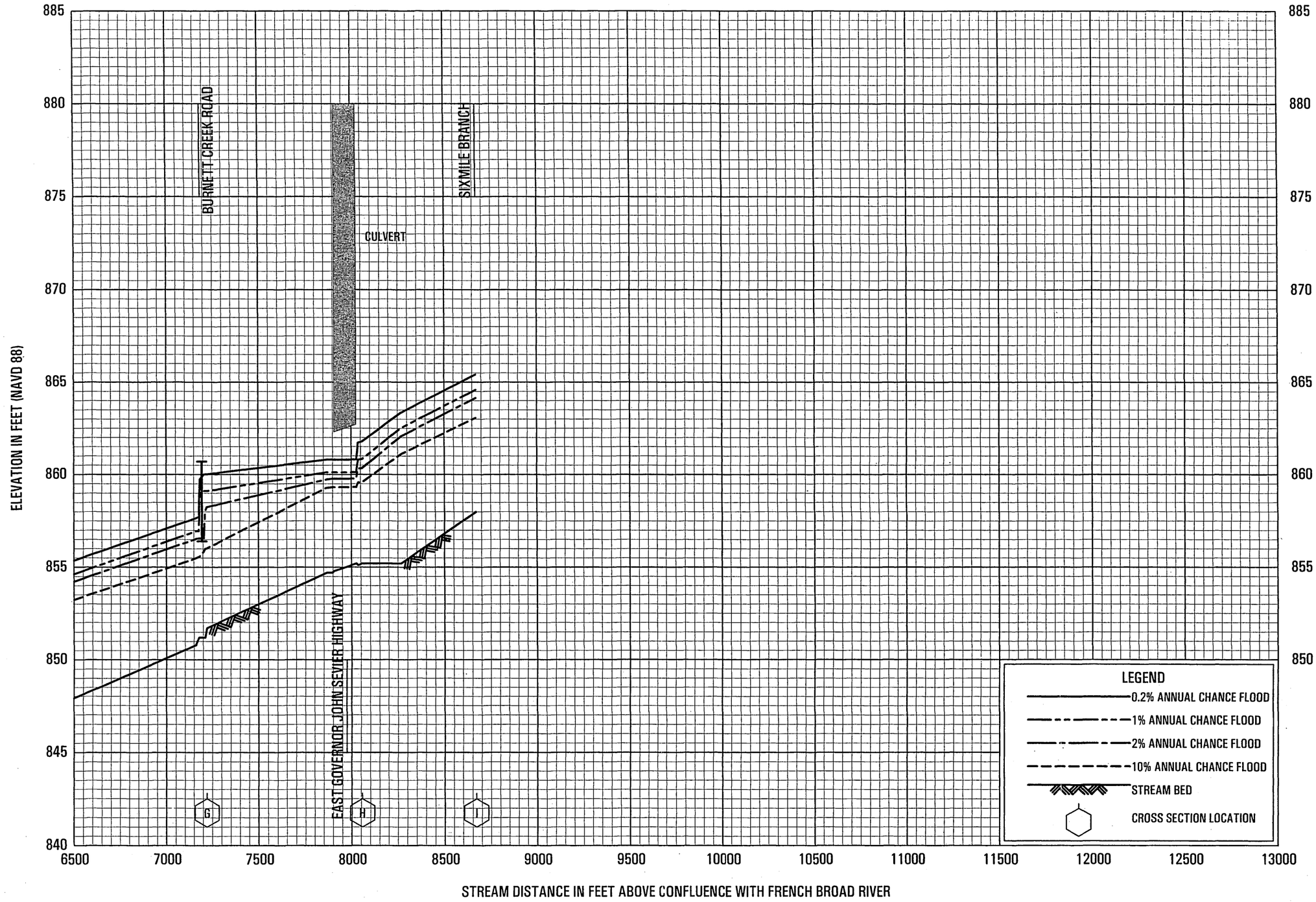

FLOOD PROFILES

BURNETT CREEK

FEDERAL EMERGENCY MANAGEMENT AGENCY

KNOX COUNTY, TN

AND INCORPORATED AREAS

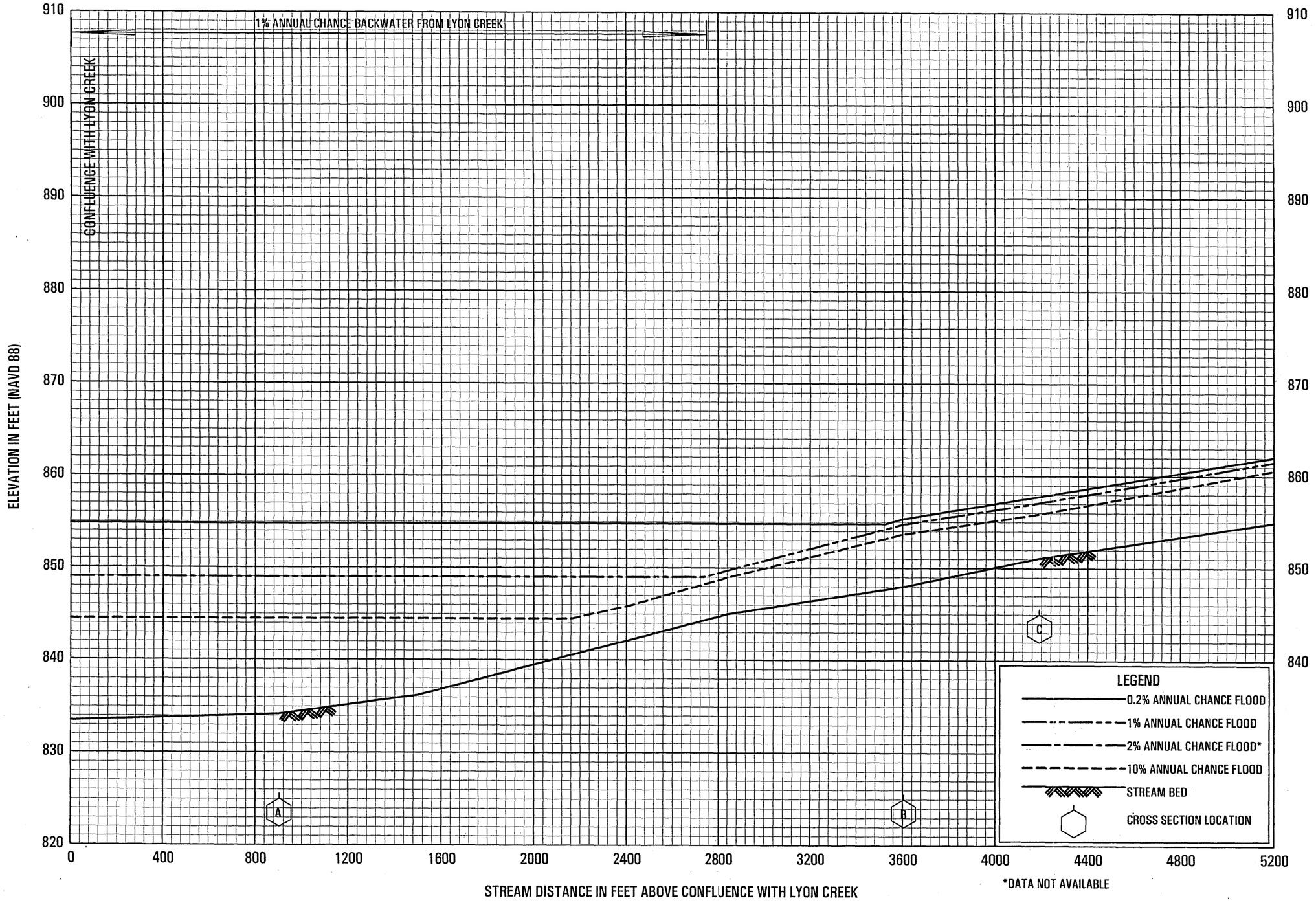

FLOOD PROFILES

CLIFT CREEK

FEDERAL EMERGENCY MANAGEMENT AGENCY

KNOX COUNTY, TN

AND INCORPORATED AREAS

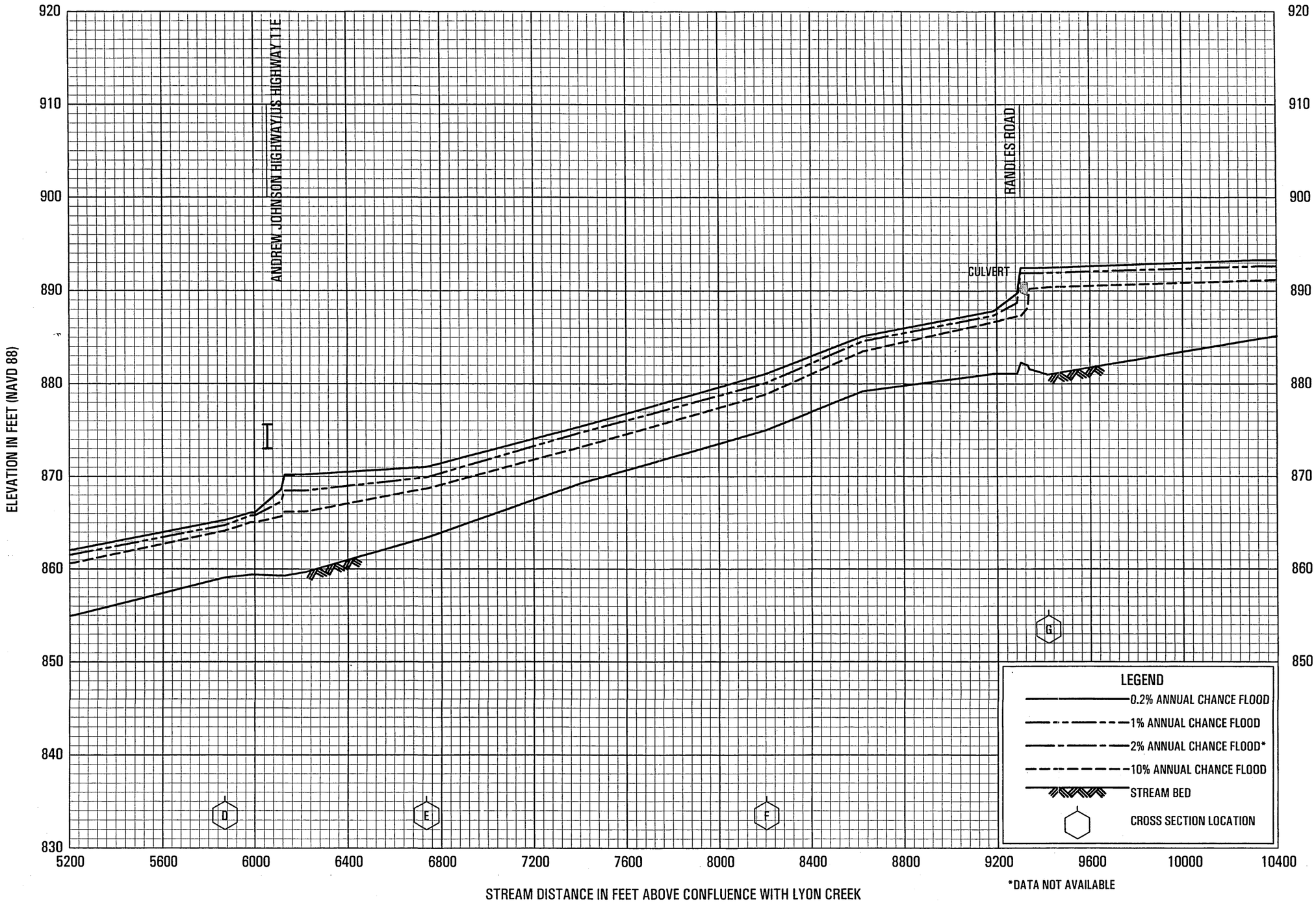

FLOOD PROFILES

CLIFT CREEK

FEDERAL EMERGENCY MANAGEMENT AGENCY

KNOX COUNTY, TN
AND INCORPORATED AREAS

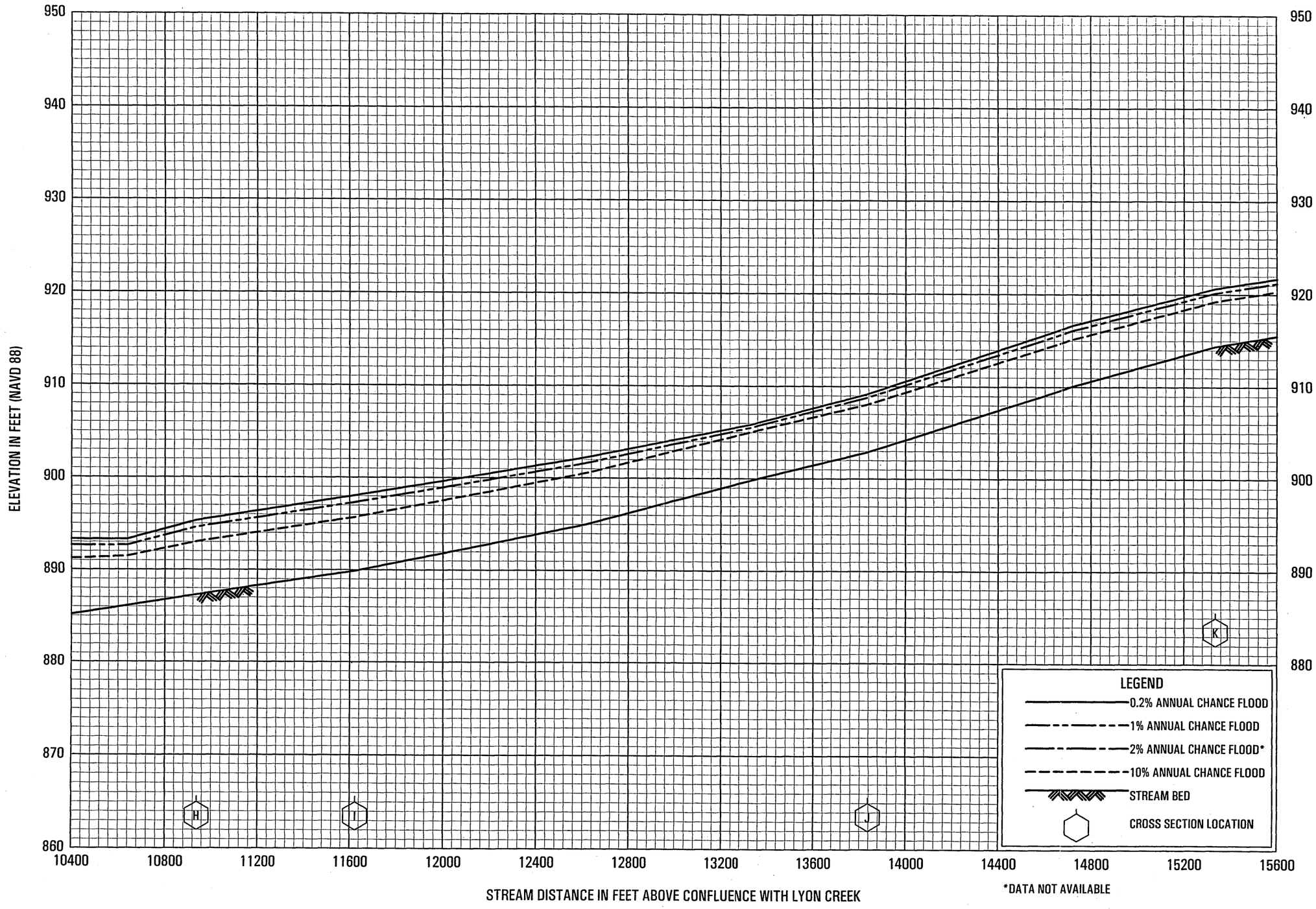

FLOOD PROFILES

CLIFT CREEK

FEDERAL EMERGENCY MANAGEMENT AGENCY

KNOX COUNTY, TN

AND INCORPORATED AREAS

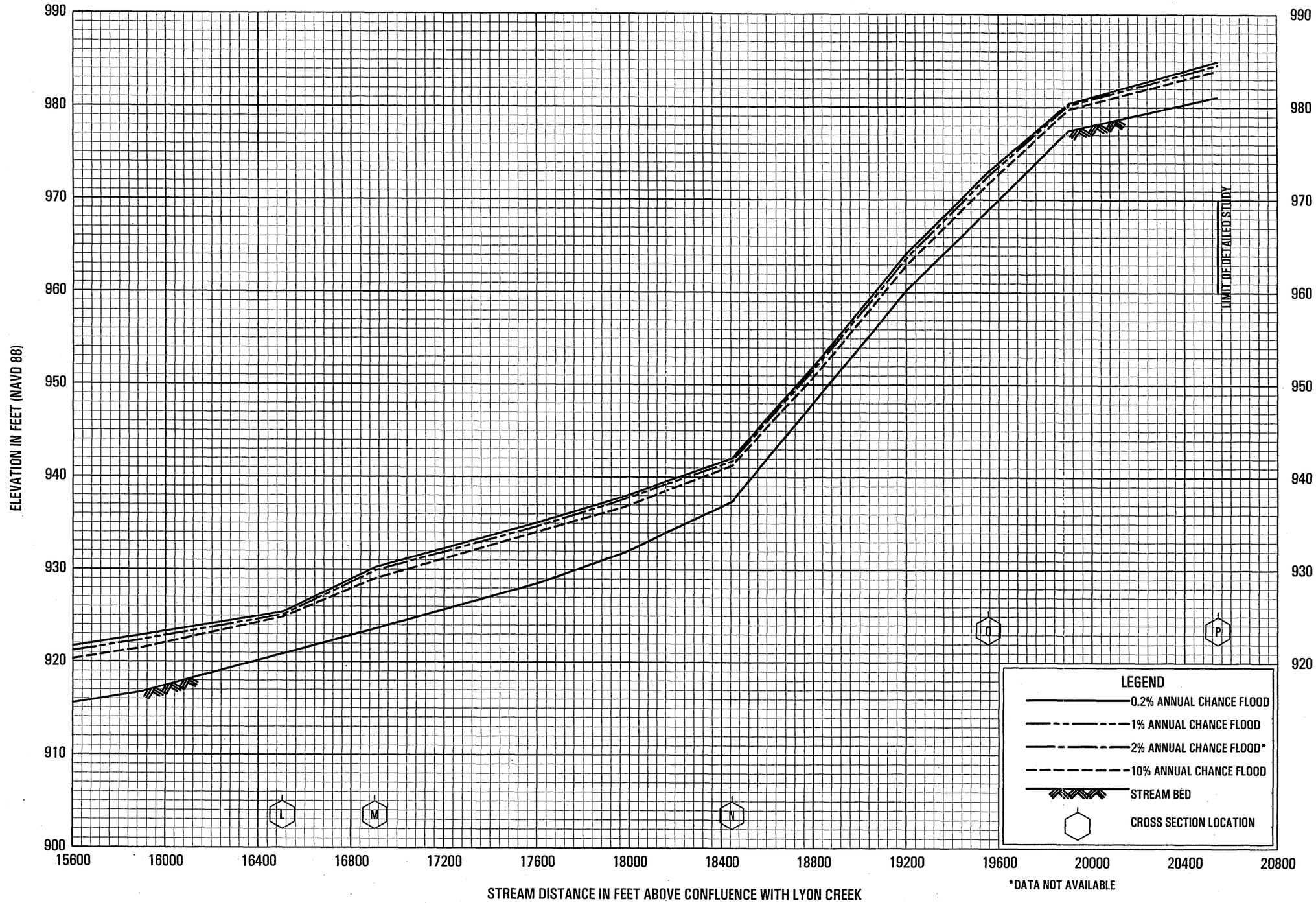

FLOOD PROFILES

CLIFT CREEK

FEDERAL EMERGENCY MANAGEMENT AGENCY

KNOX COUNTY, TN

AND INCORPORATED AREAS

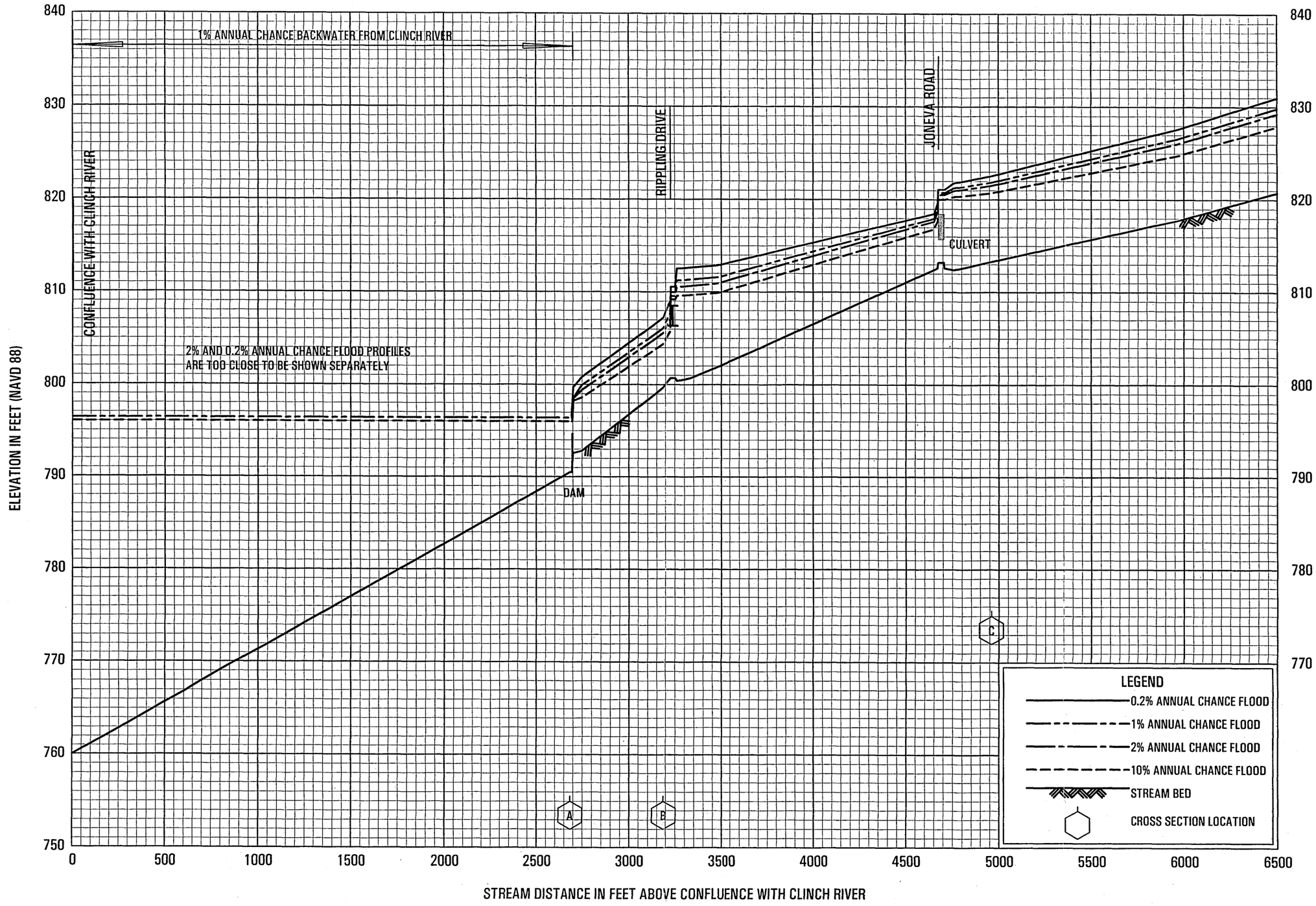

FLOOD PROFILES

CONNER CREEK

FEDERAL EMERGENCY MANAGEMENT AGENCY

KNOX COUNTY, TN
AND INCORPORATED AREAS

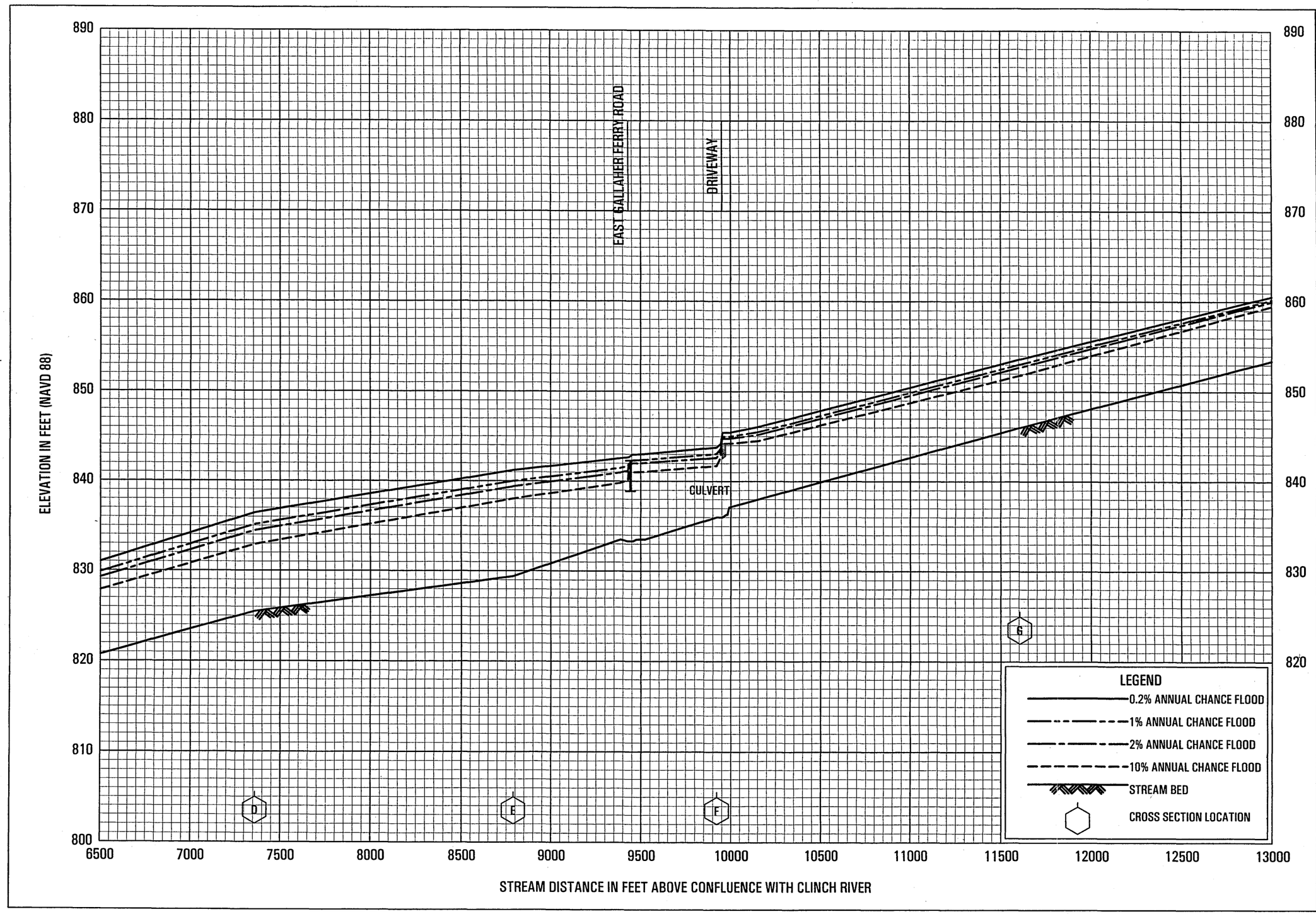

FLOOD PROFILES

CONNER CREEK

FEDERAL EMERGENCY MANAGEMENT AGENCY

KNOX COUNTY, TN
AND INCORPORATED AREAS

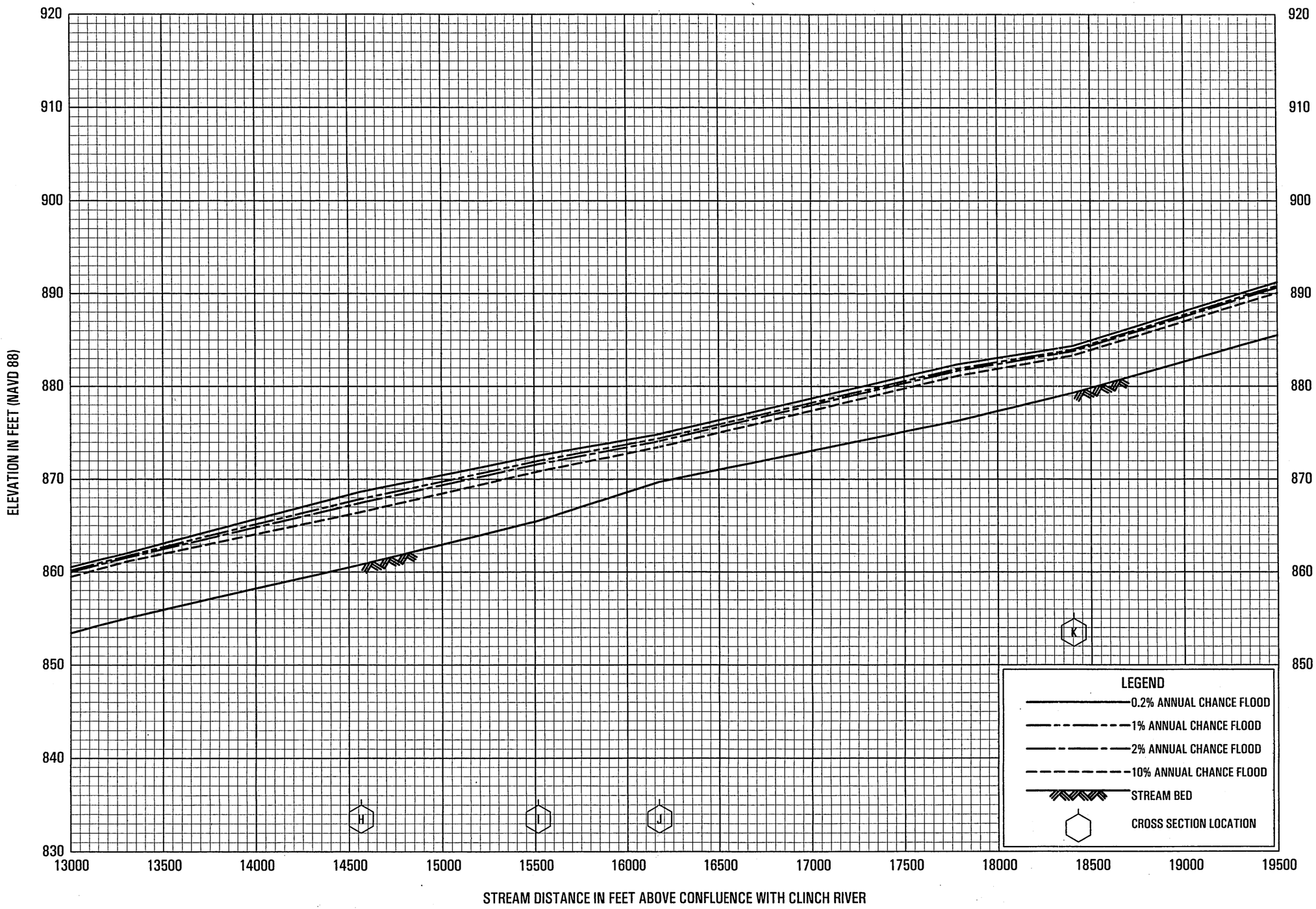

FLOOD PROFILES

CONNER CREEK

FEDERAL EMERGENCY MANAGEMENT AGENCY

KNOX COUNTY, TN

AND INCORPORATED AREAS

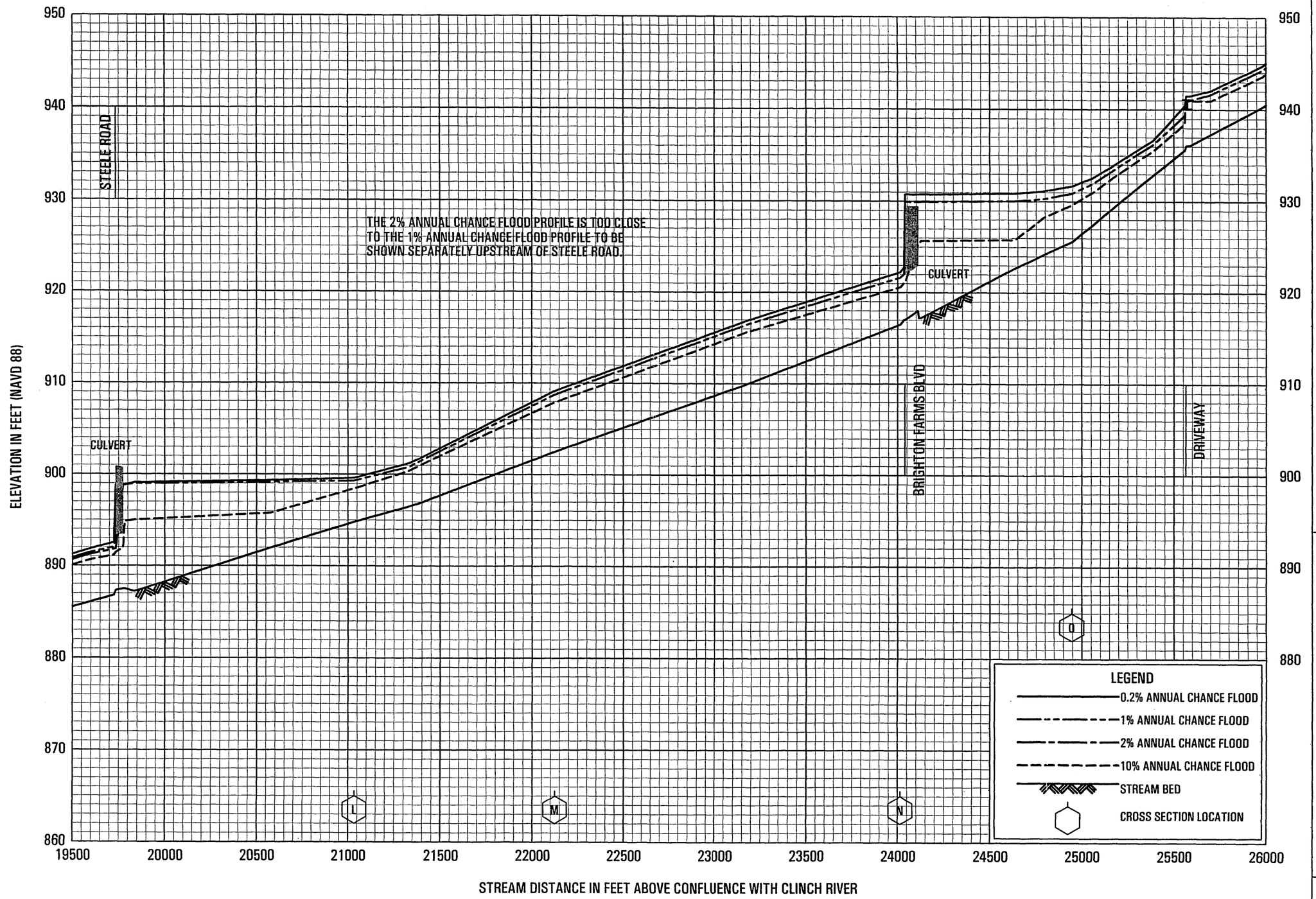

FLOOD PROFILES

CONNER CREEK

FEDERAL EMERGENCY MANAGEMENT AGENCY

KNOX COUNTY, TN

AND INCORPORATED AREAS



FLOOD PROFILES

CONNER CREEK

FEDERAL EMERGENCY MANAGEMENT AGENCY

KNOX COUNTY, TN

AND INCORPORATED AREAS

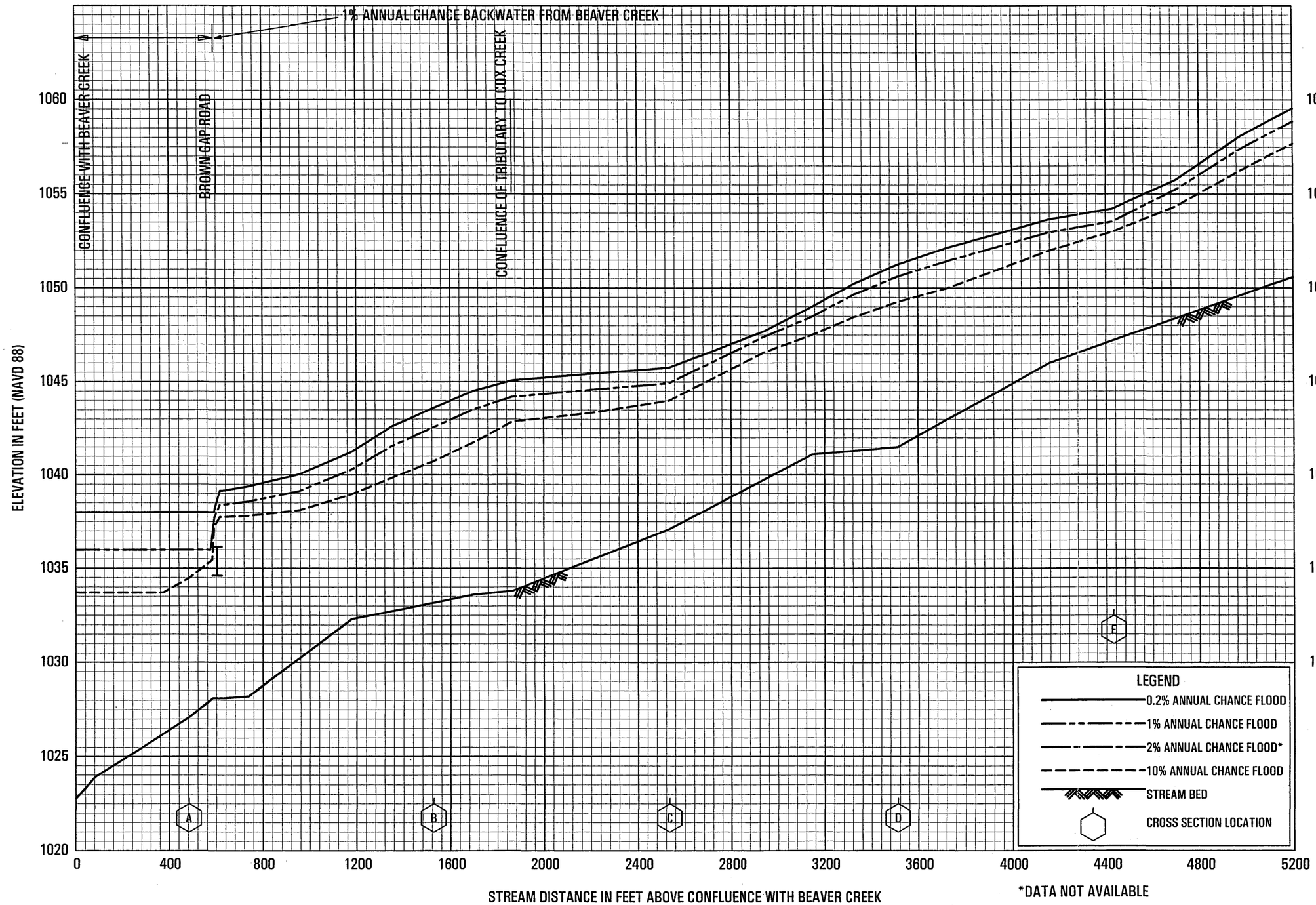

FLOOD PROFILES

COX CREEK

FEDERAL EMERGENCY MANAGEMENT AGENCY

KNOX COUNTY, TN

AND INCORPORATED AREAS

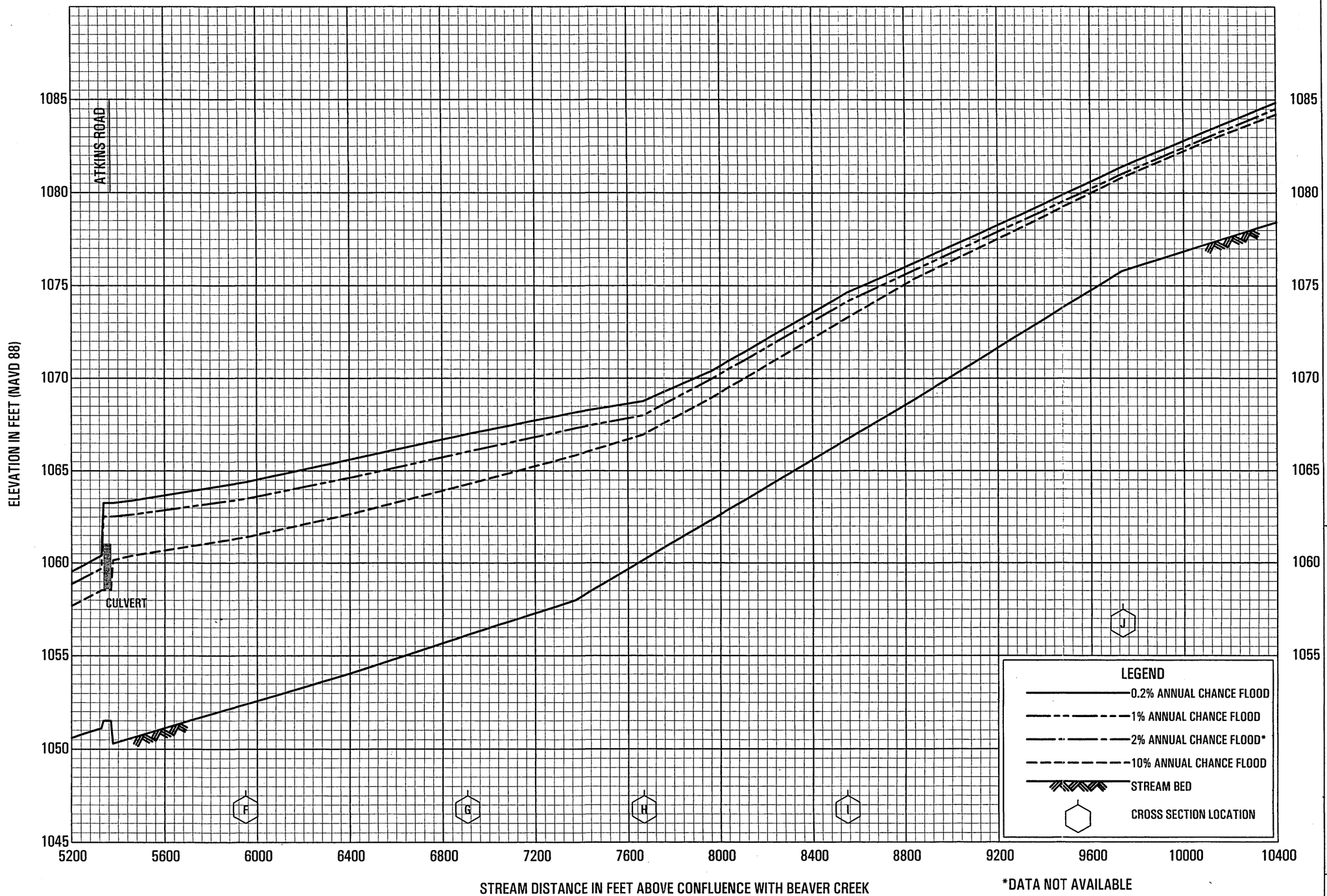

*DATA NOT AVAILABLE

FLOOD PROFILES

COX CREEK

FEDERAL EMERGENCY MANAGEMENT AGENCY

KNOX COUNTY, TN

AND INCORPORATED AREAS

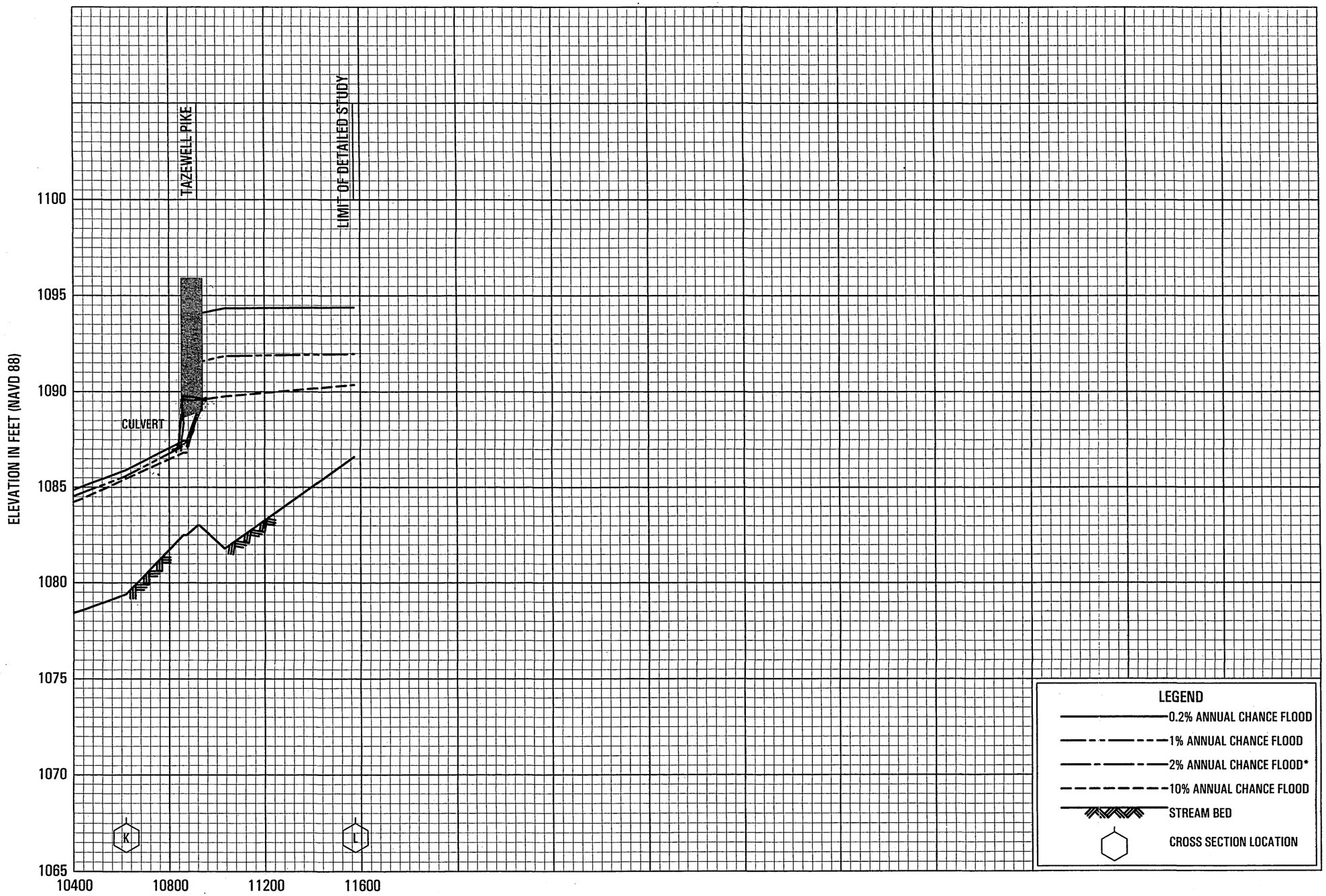

FLOOD PROFILES

COX CREEK

FEDERAL EMERGENCY MANAGEMENT AGENCY

KNOX COUNTY, TN
AND INCORPORATED AREAS

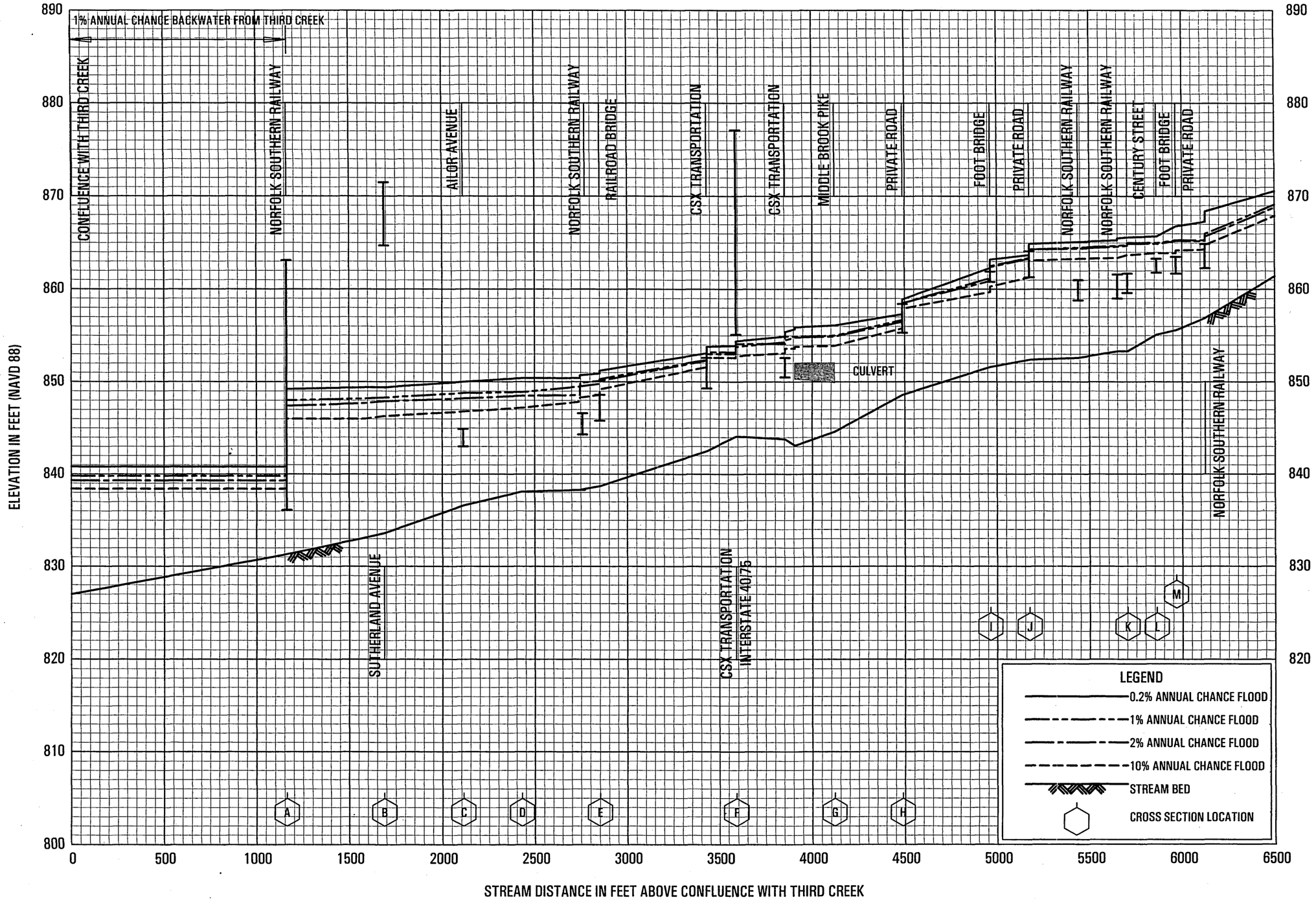

FLOOD PROFILES

EAST FORK THIRD CREEK

FEDERAL EMERGENCY MANAGEMENT AGENCY

KNOX COUNTY, TN

AND INCORPORATED AREAS

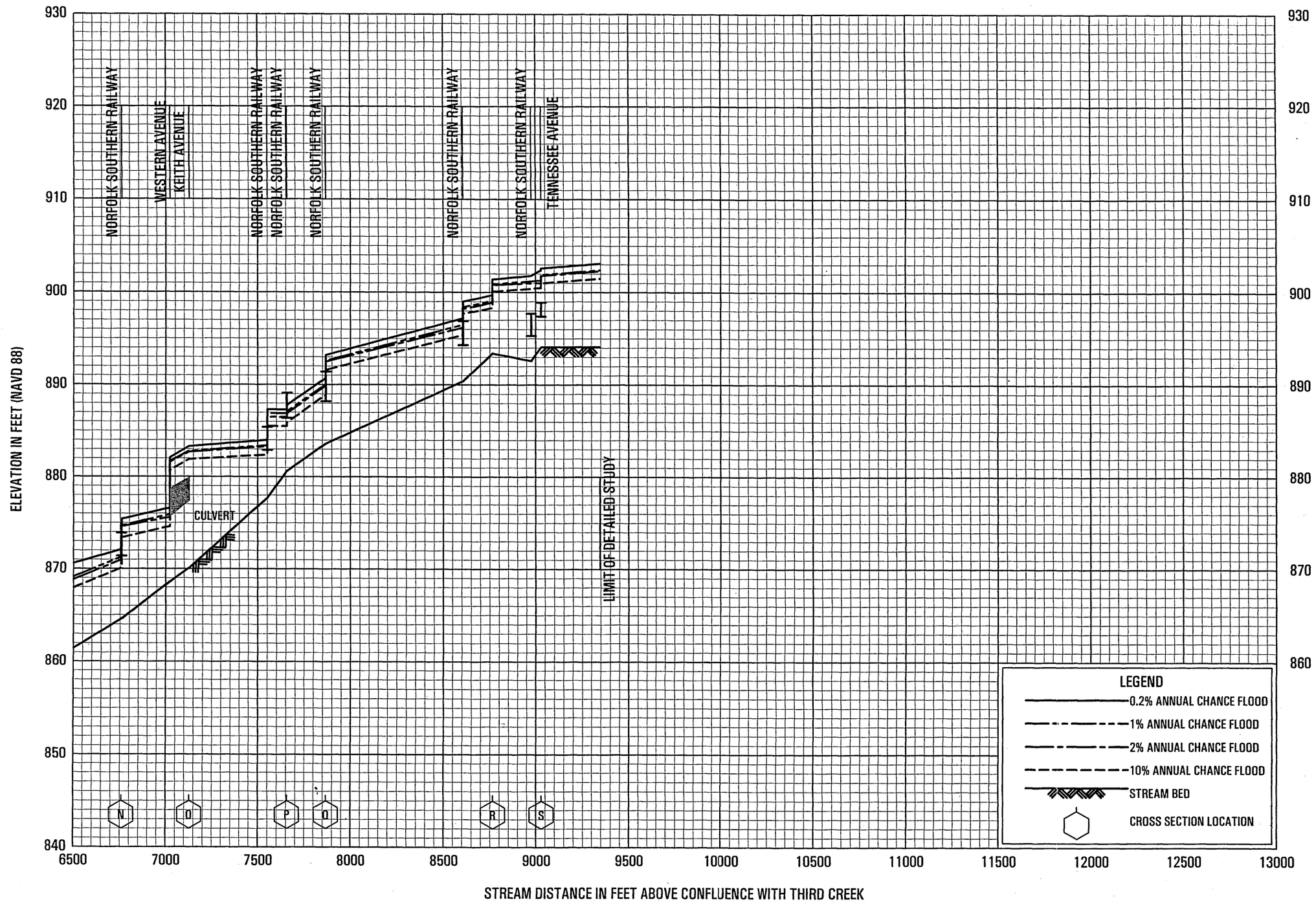

FLOOD PROFILES

EAST FORK THIRD CREEK

FEDERAL EMERGENCY MANAGEMENT AGENCY

KNOX COUNTY, TN

AND INCORPORATED AREAS

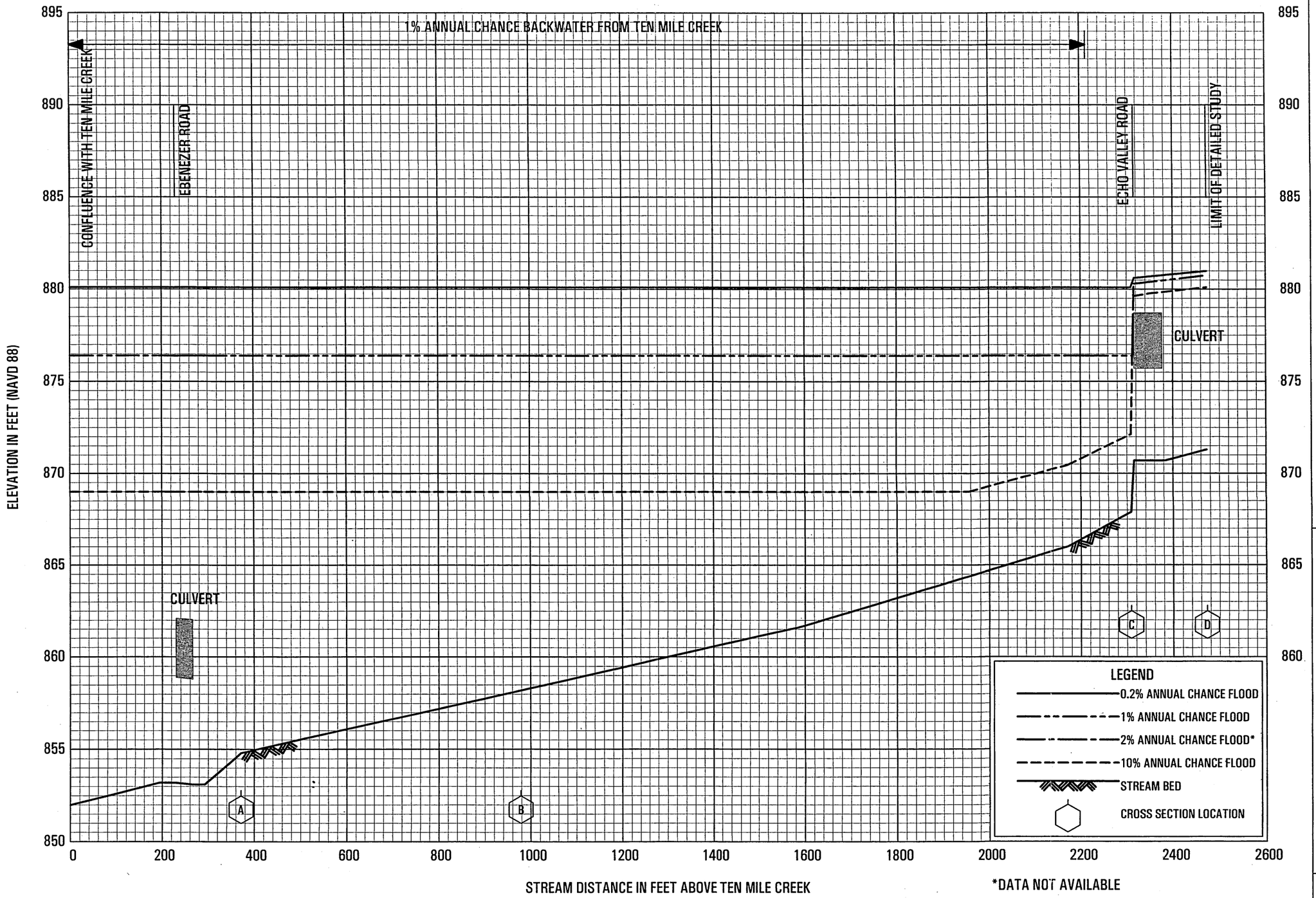

FLOOD PROFILES

ECHO VALLEY TRIBUTARY

FEDERAL EMERGENCY MANAGEMENT AGENCY

KNOX COUNTY, TN

AND INCORPORATED AREAS

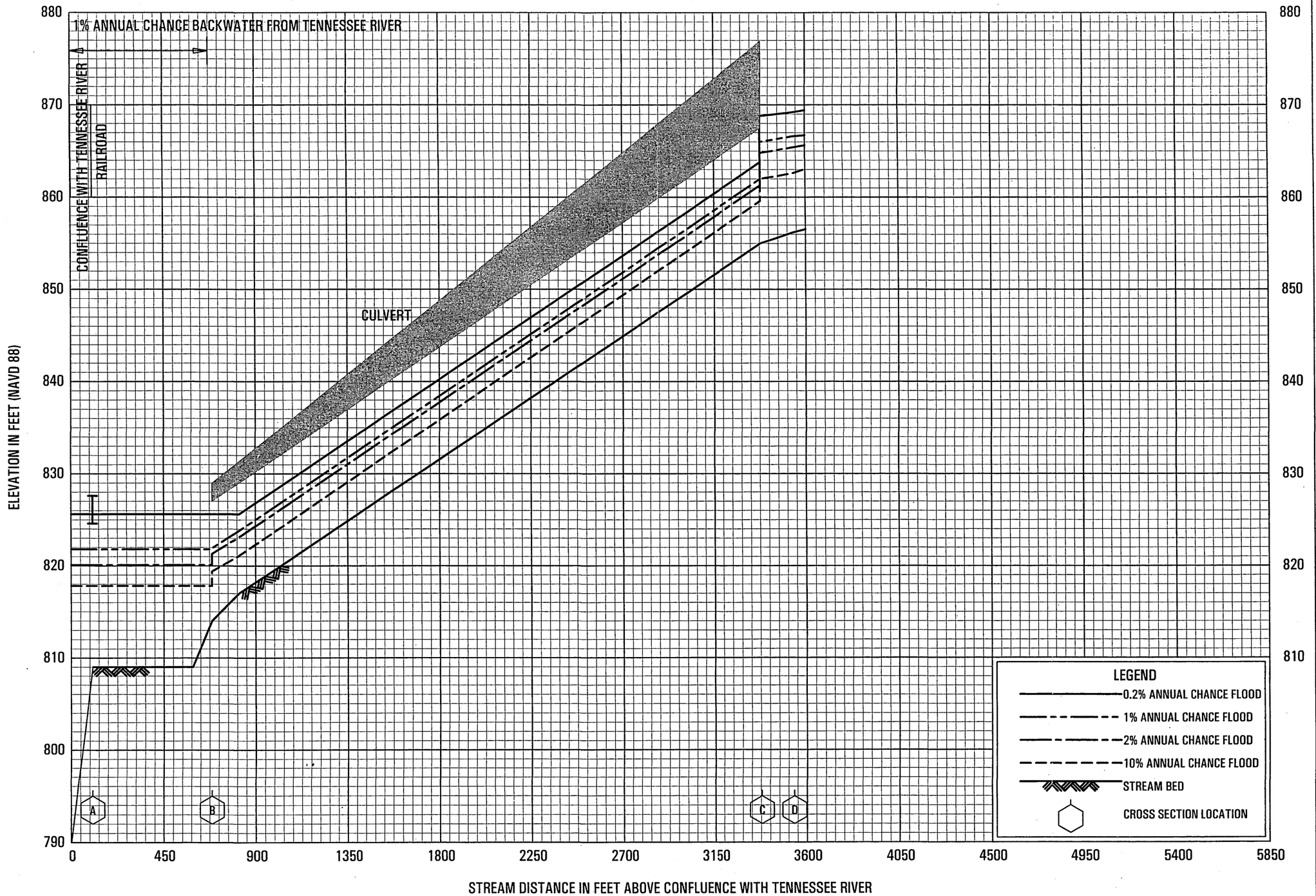

FLOOD PROFILES

FIRST CREEK

FEDERAL EMERGENCY MANAGEMENT AGENCY

KNOX COUNTY, TN

AND INCORPORATED AREAS

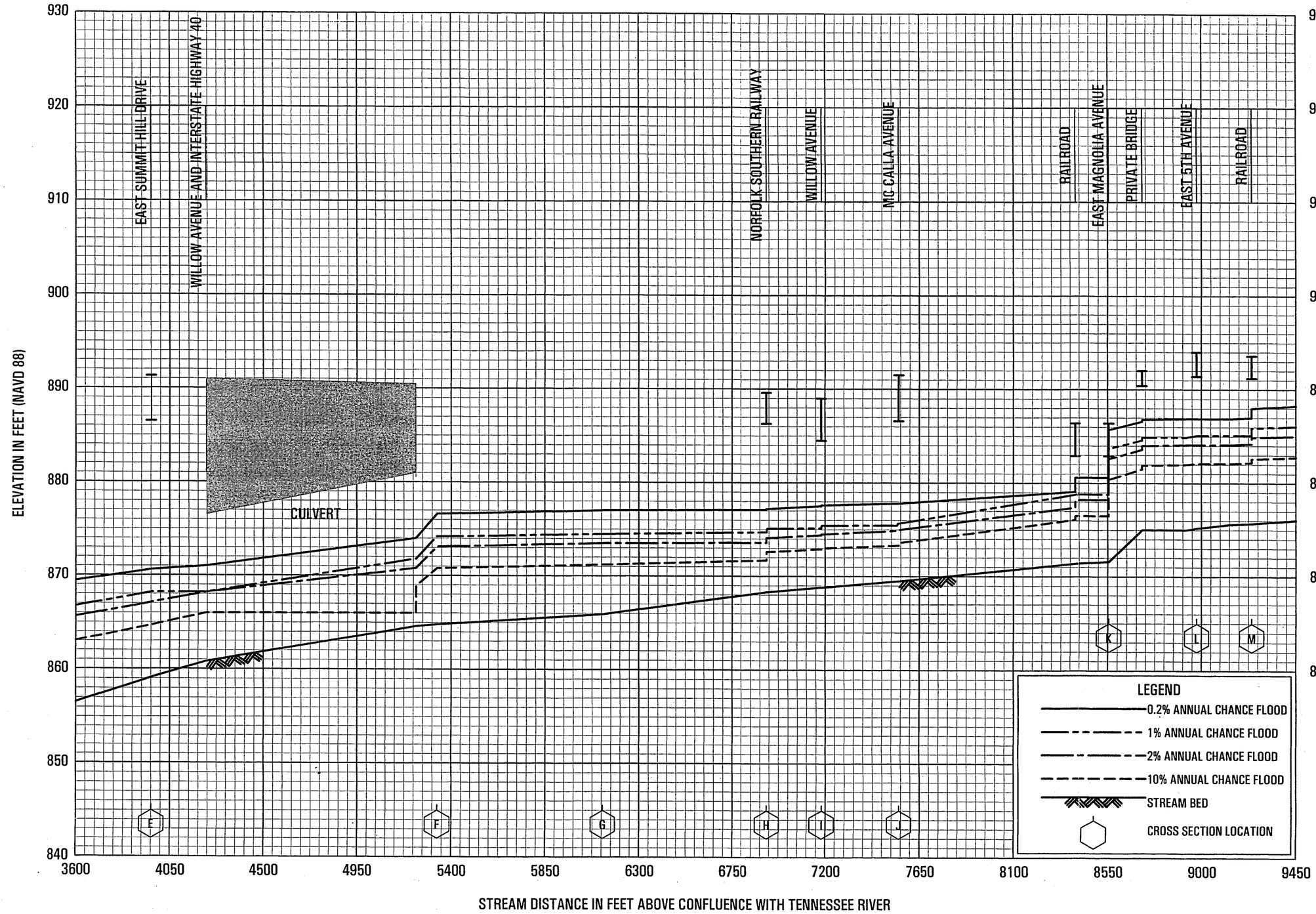

FLOOD PROFILES

FIRST CREEK

FEDERAL EMERGENCY MANAGEMENT AGENCY

KNOX COUNTY, TN

AND INCORPORATED AREAS

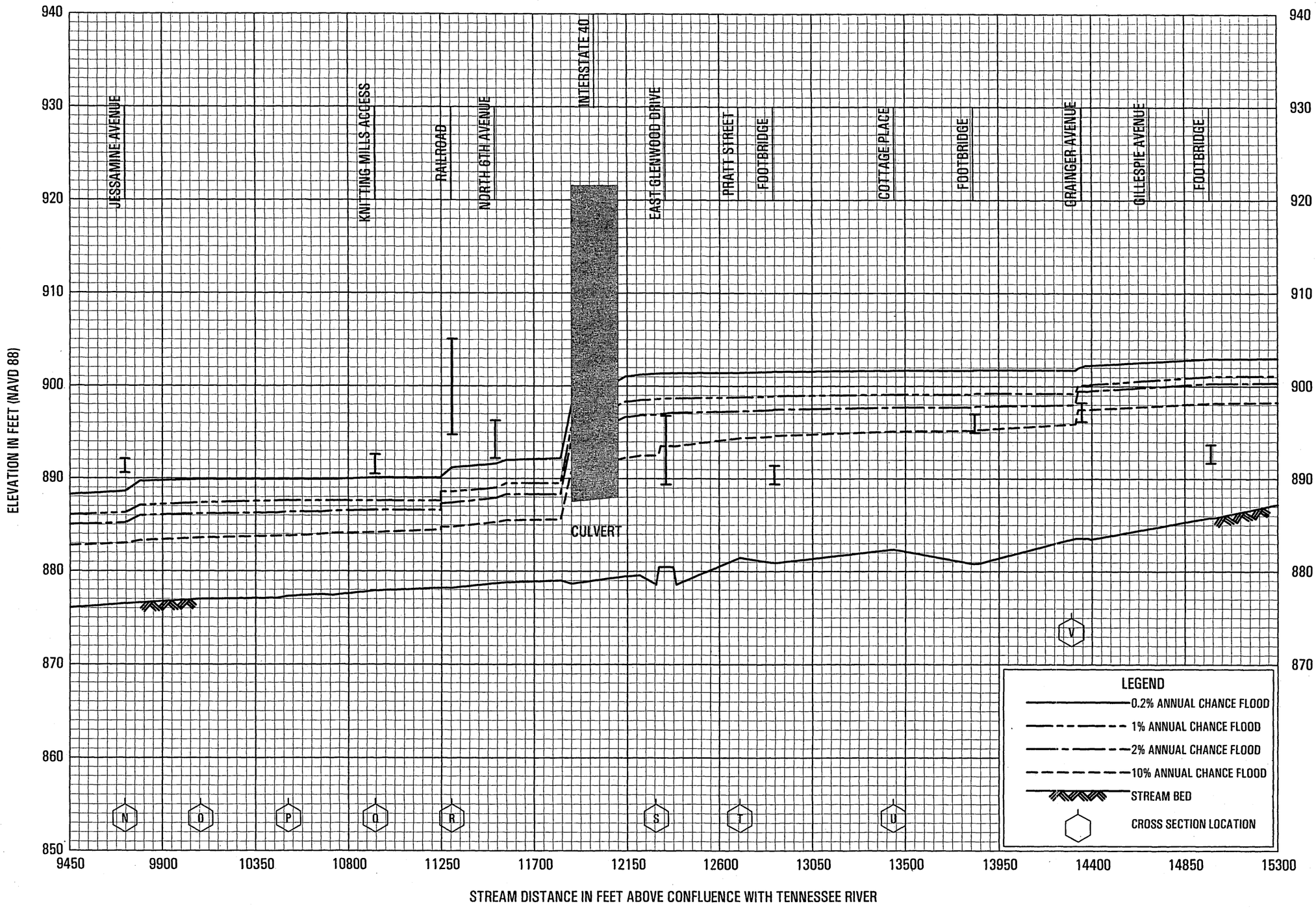

FLOOD PROFILES

FIRST CREEK

FEDERAL EMERGENCY MANAGEMENT AGENCY

KNOX COUNTY, TN

AND INCORPORATED AREAS

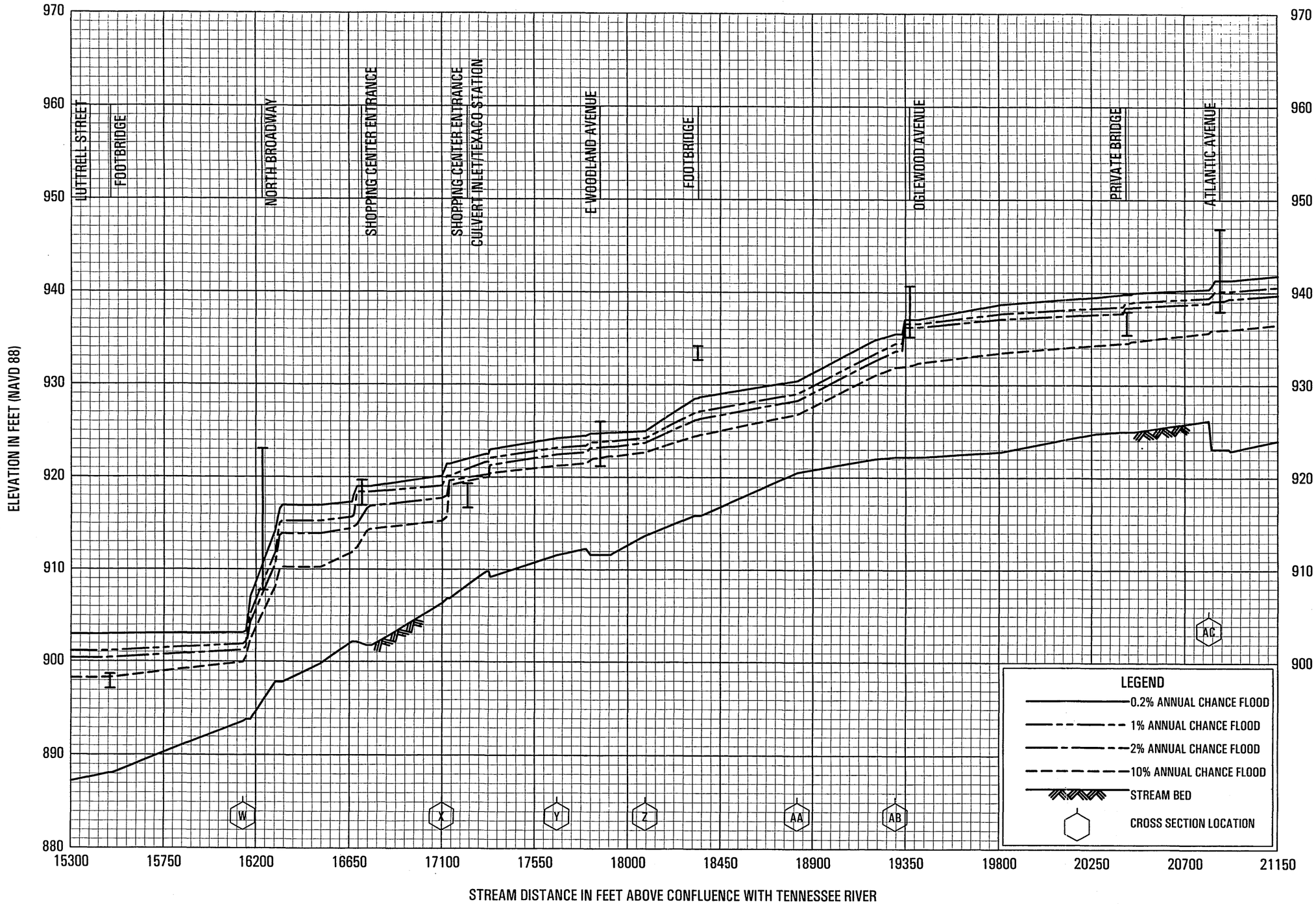

FLOOD PROFILES

FIRST CREEK

FEDERAL EMERGENCY MANAGEMENT AGENCY

KNOX COUNTY, TN

AND INCORPORATED AREAS

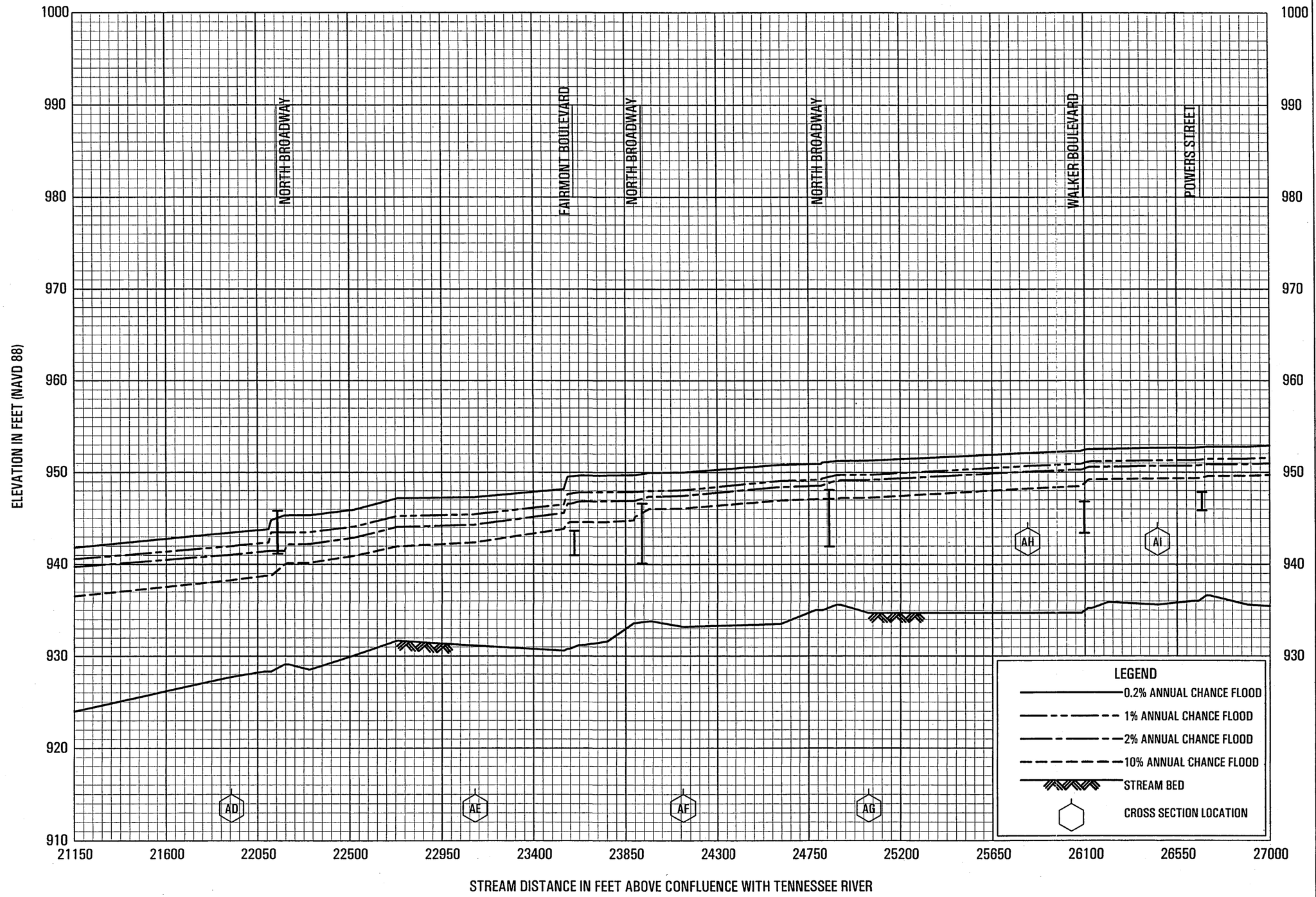

FLOOD PROFILES

FIRST CREEK

FEDERAL EMERGENCY MANAGEMENT AGENCY

KNOX COUNTY, TN

AND INCORPORATED AREAS

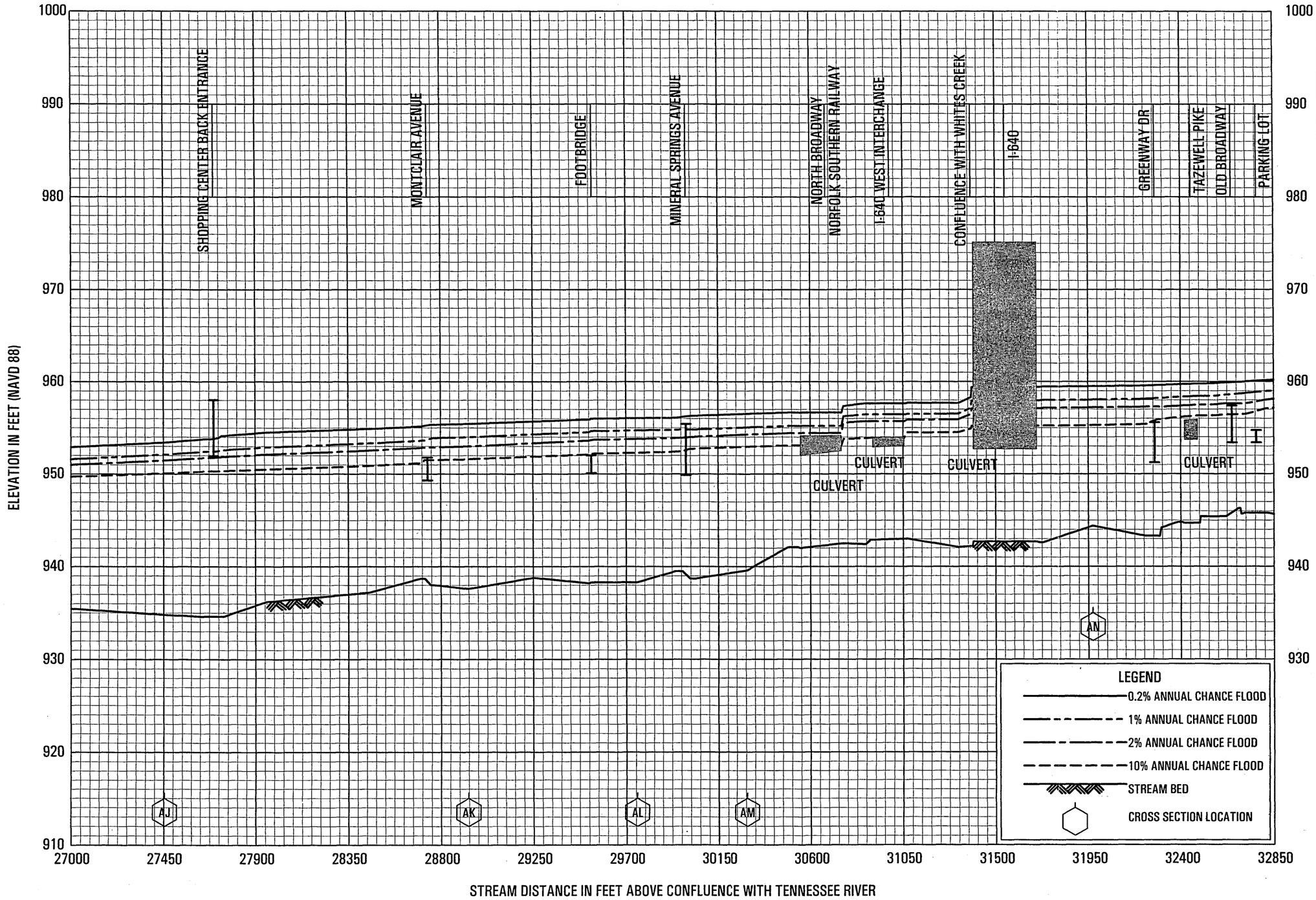

FLOOD PROFILES

FIRST CREEK

FEDERAL EMERGENCY MANAGEMENT AGENCY

KNOX COUNTY, TN

AND INCORPORATED AREAS

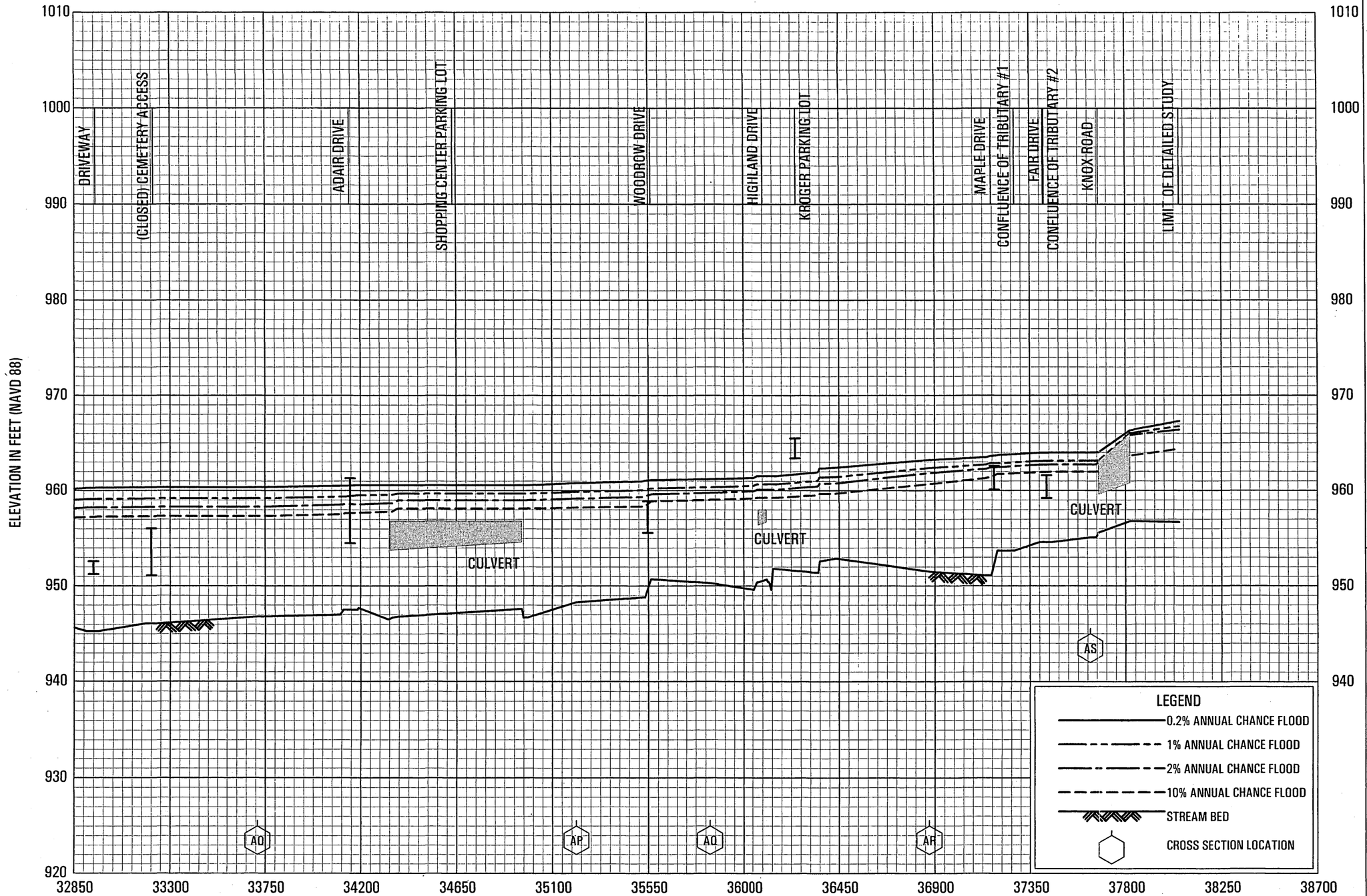

FLOOD PROFILES

FIRST CREEK

FEDERAL EMERGENCY MANAGEMENT AGENCY

KNOX COUNTY, TN

AND INCORPORATED AREAS

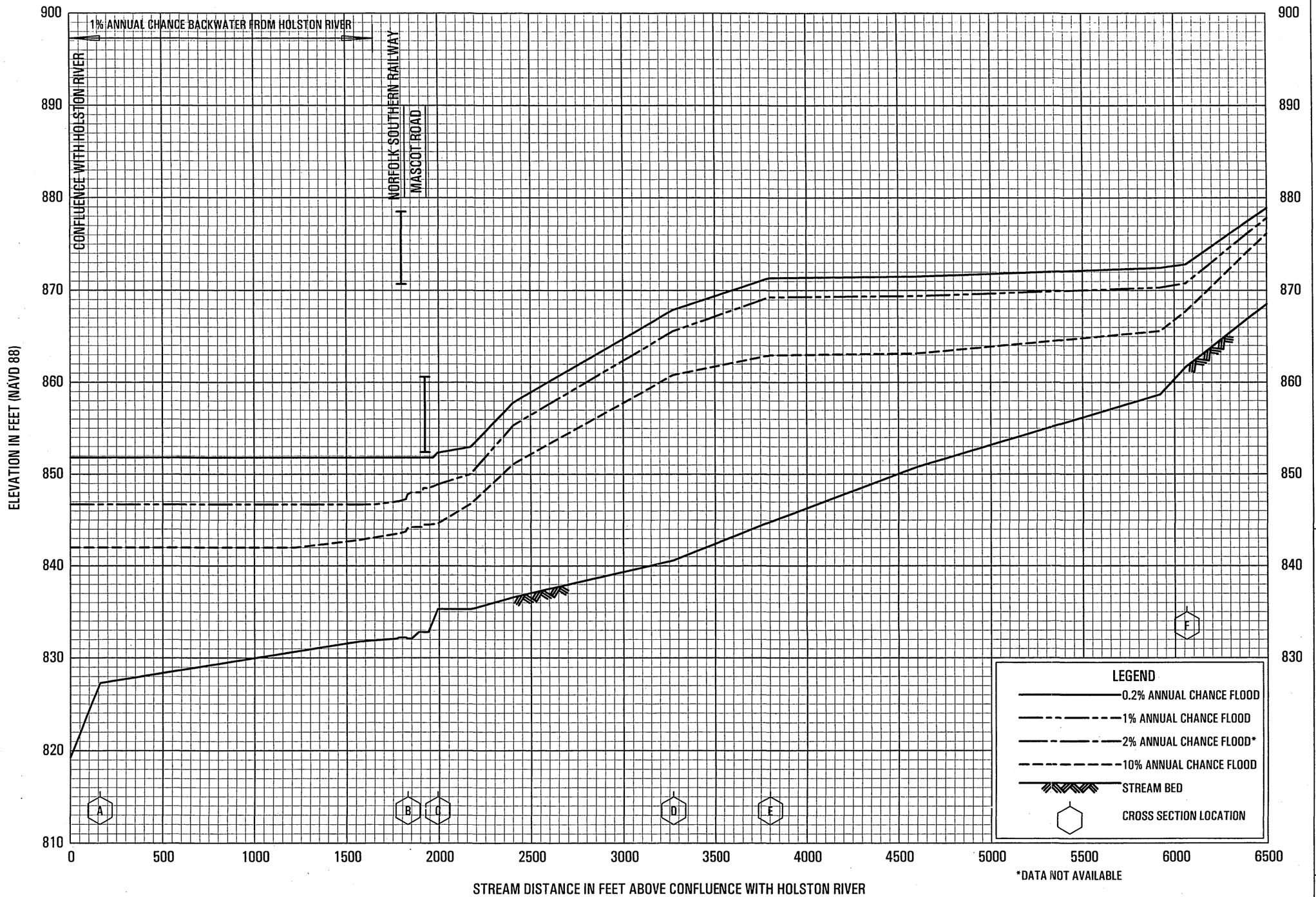

FLOOD PROFILES

FLAT CREEK

FEDERAL EMERGENCY MANAGEMENT AGENCY

KNOX COUNTY, TN

AND INCORPORATED AREAS

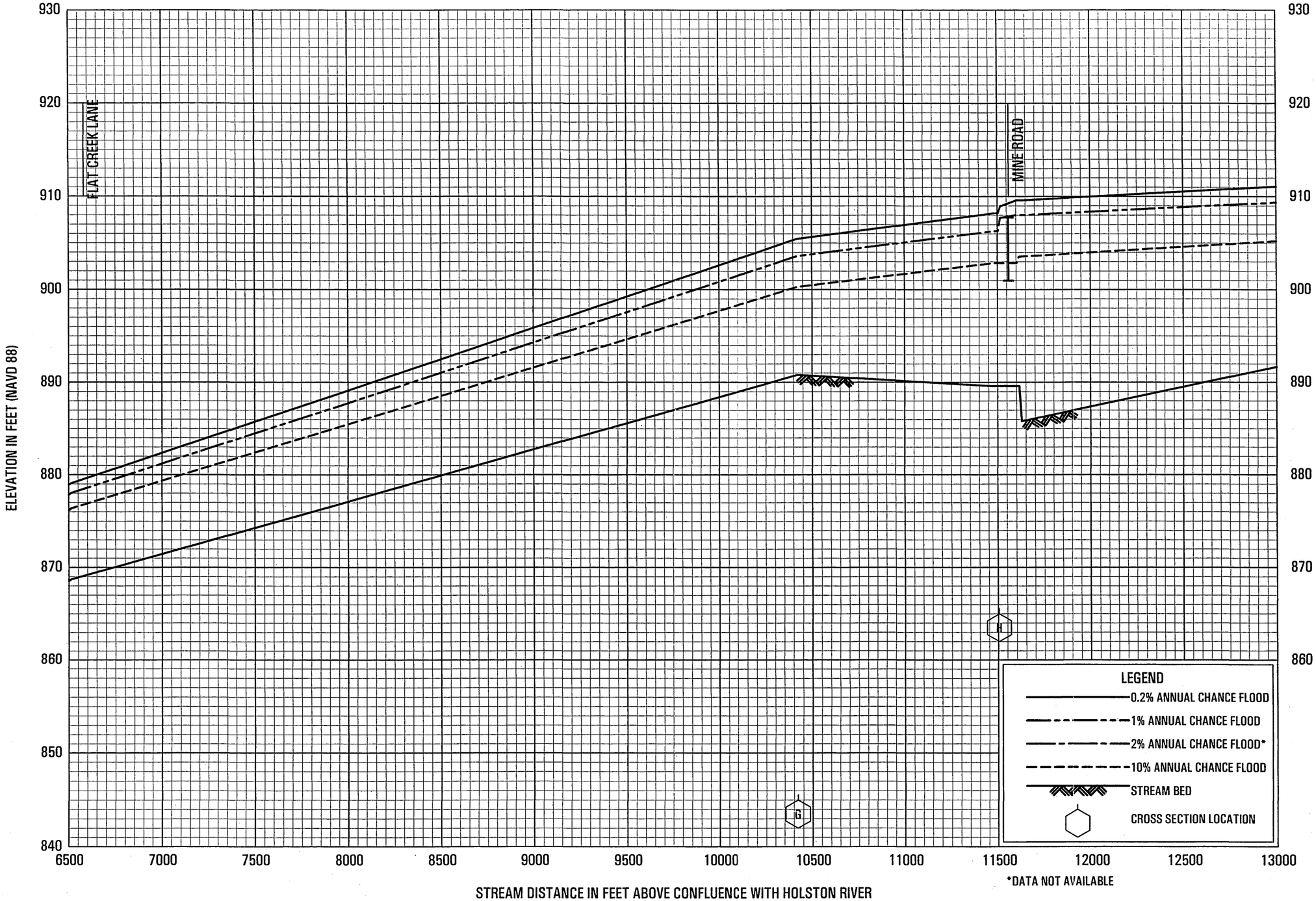

FLOOD PROFILES

FLAT CREEK

FEDERAL EMERGENCY MANAGEMENT AGENCY

KNOX COUNTY, TN

AND INCORPORATED AREAS

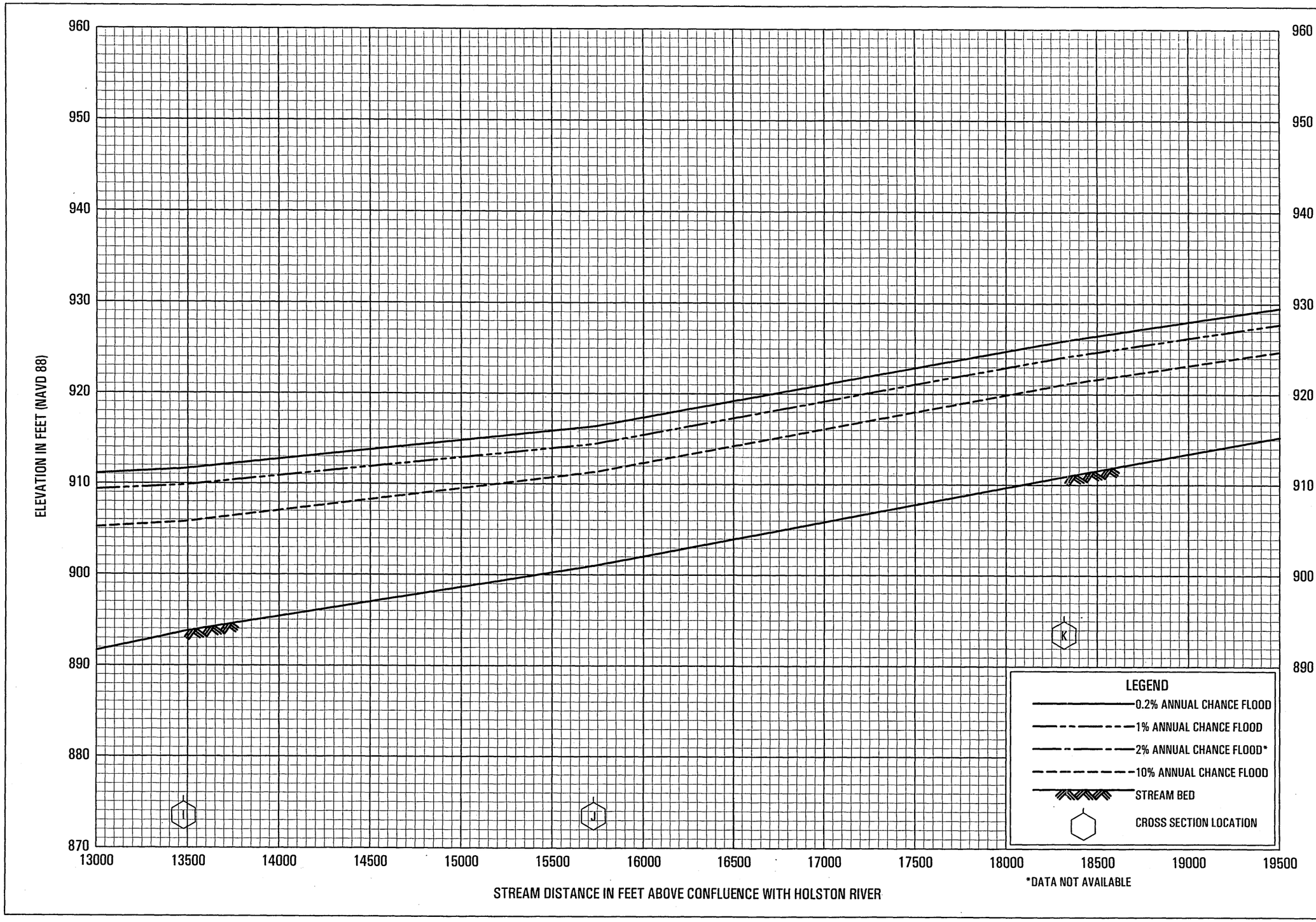

FLOOD PROFILES

FLAT CREEK

FEDERAL EMERGENCY MANAGEMENT AGENCY

KNOX COUNTY, TN

AND INCORPORATED AREAS

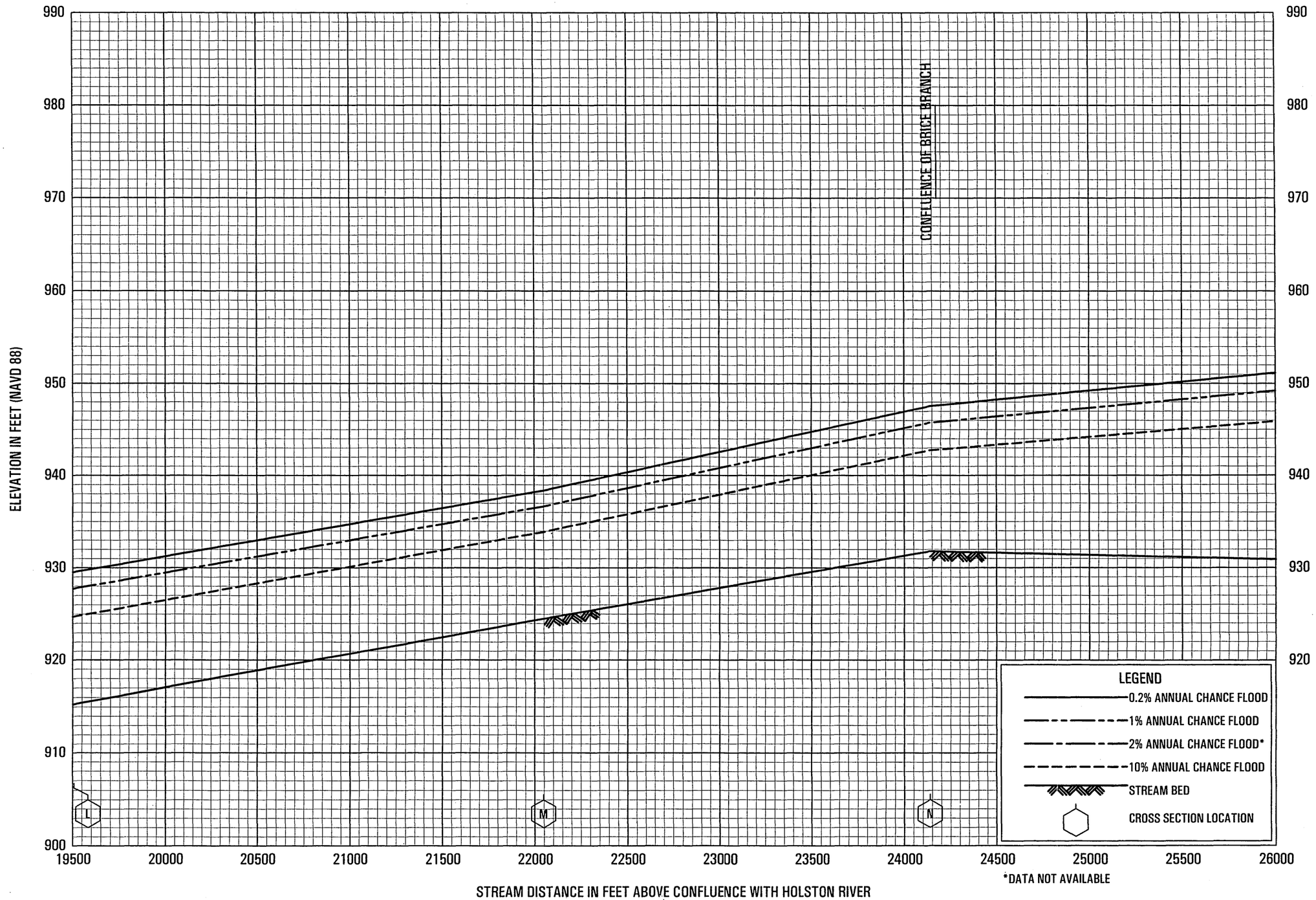

FLOOD PROFILES

FLAT CREEK

FEDERAL EMERGENCY MANAGEMENT AGENCY

KNOX COUNTY, TN

AND INCORPORATED AREAS

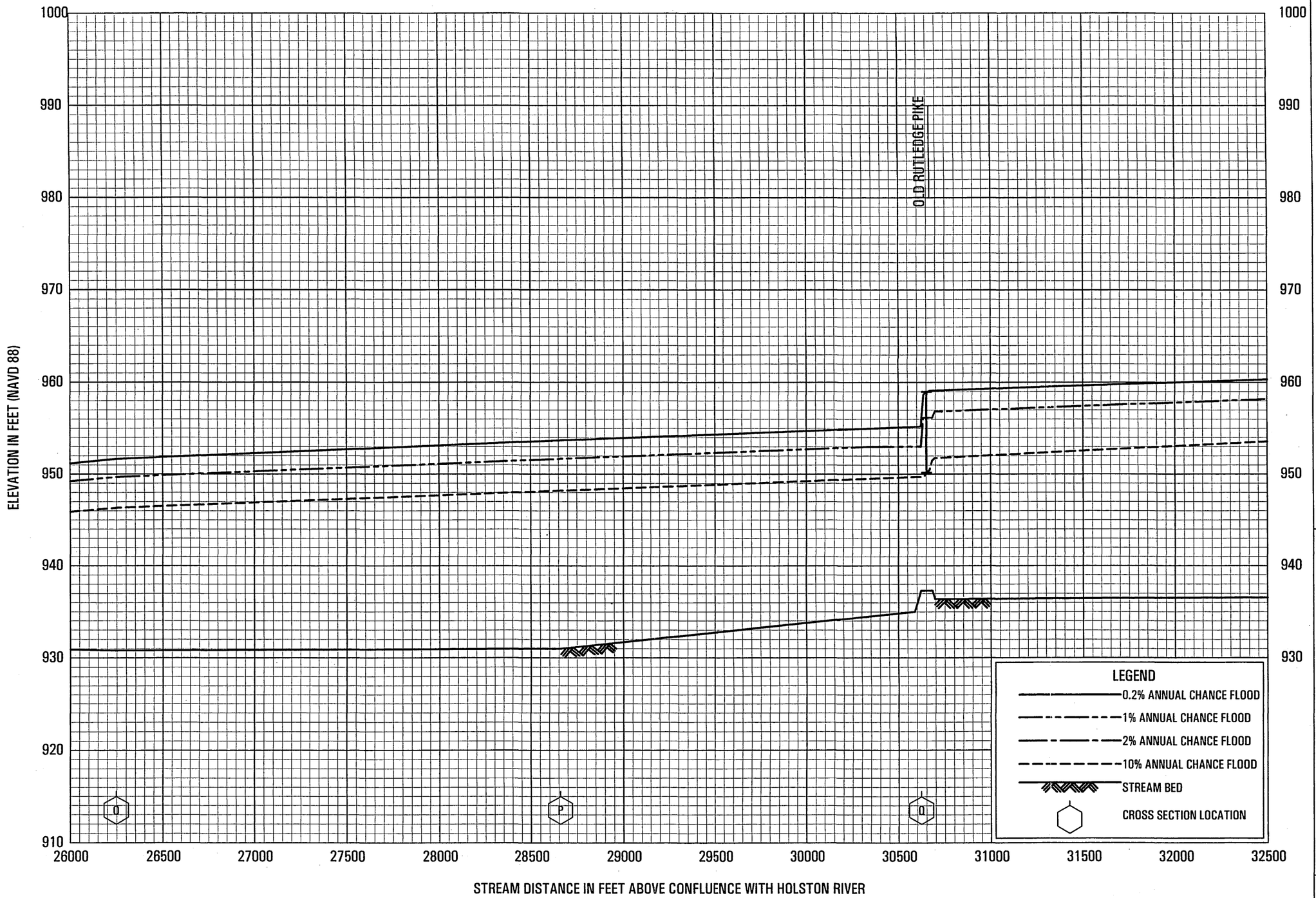

FLOOD PROFILES

FLAT CREEK

FEDERAL EMERGENCY MANAGEMENT AGENCY

KNOX COUNTY, TN
AND INCORPORATED AREAS

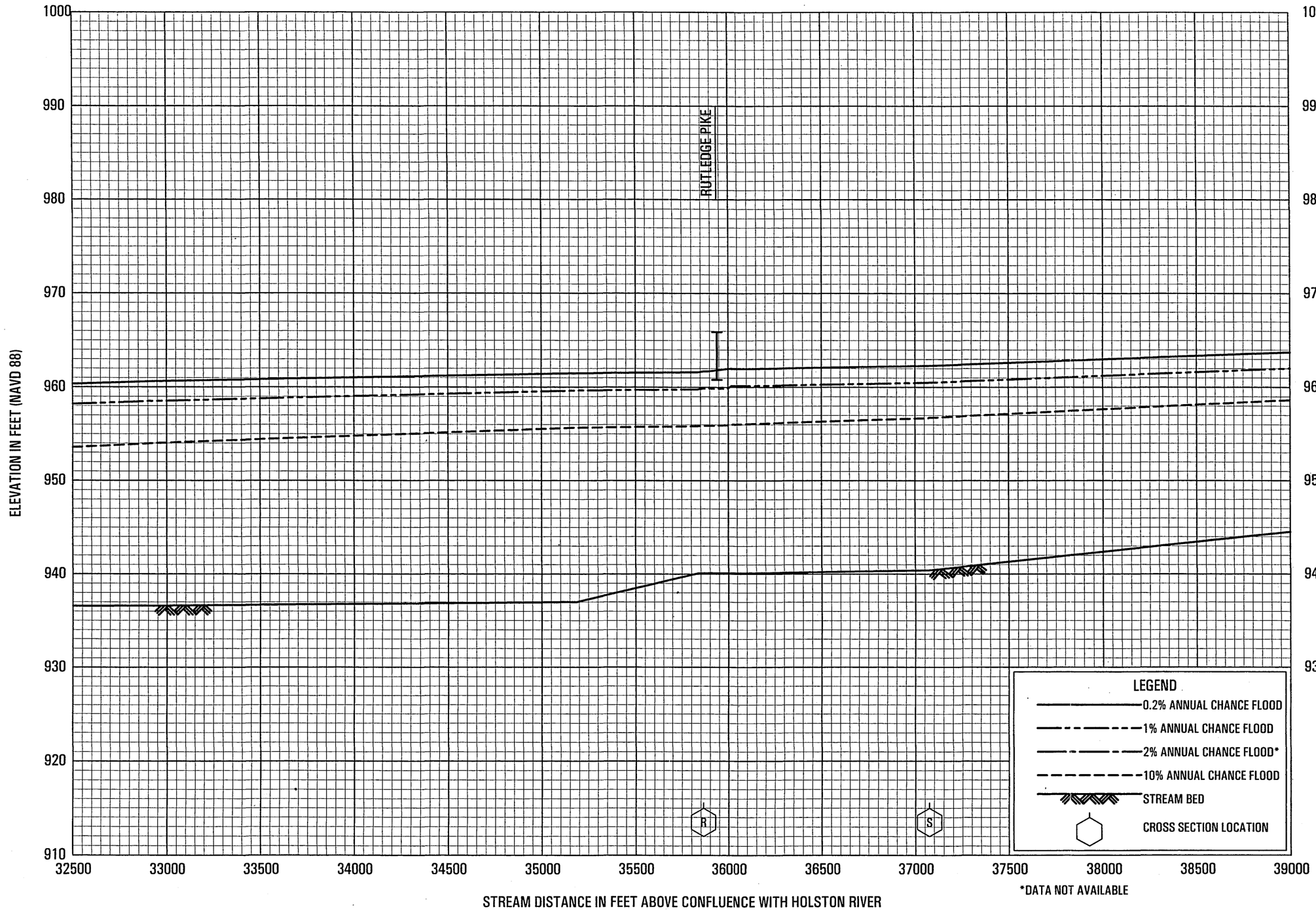

FLOOD PROFILES

FLAT CREEK

FEDERAL EMERGENCY MANAGEMENT AGENCY

KNOX COUNTY, TN

AND INCORPORATED AREAS

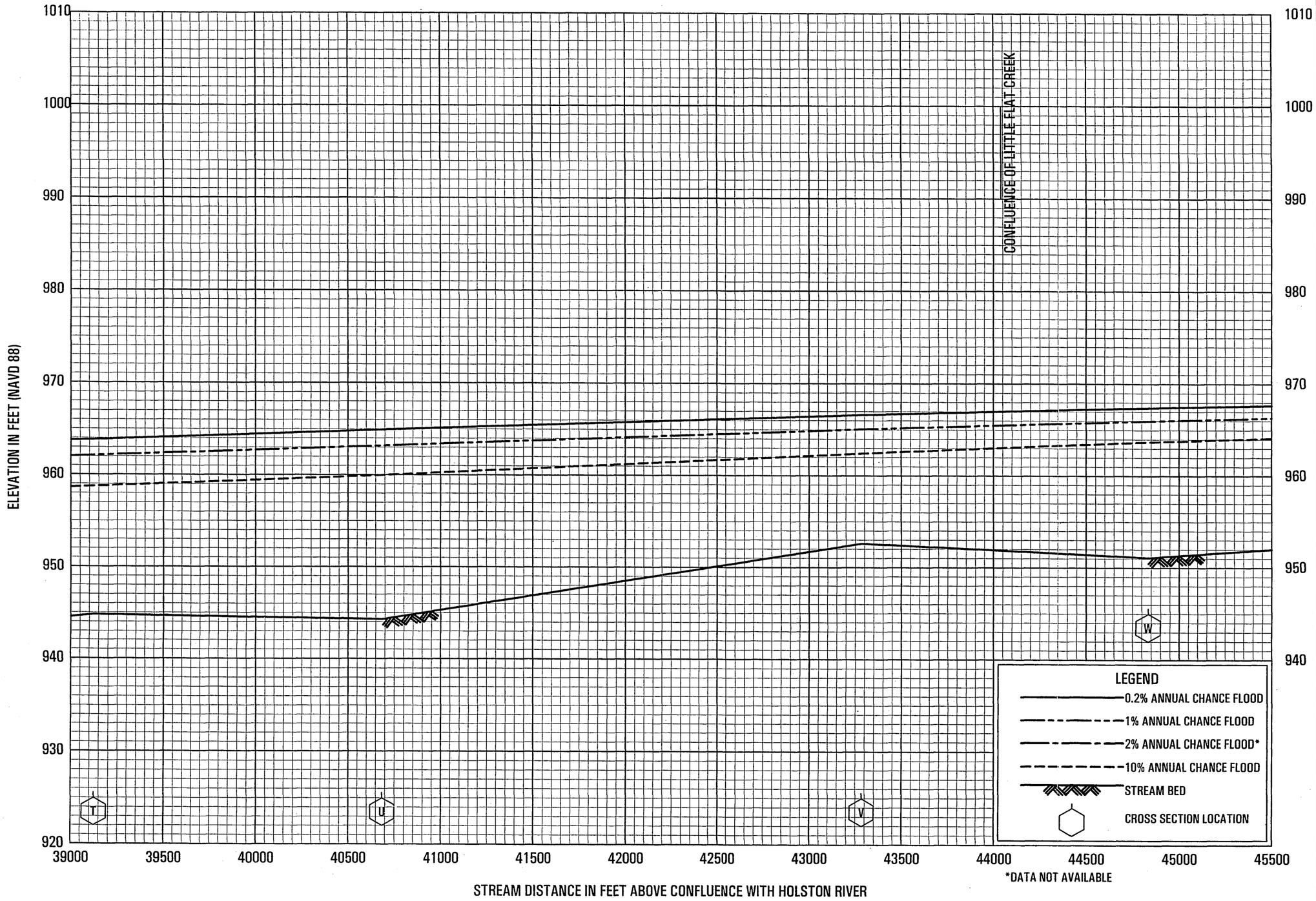

FLOOD PROFILES

FLAT CREEK

FEDERAL EMERGENCY MANAGEMENT AGENCY

KNOX COUNTY, TN

AND INCORPORATED AREAS

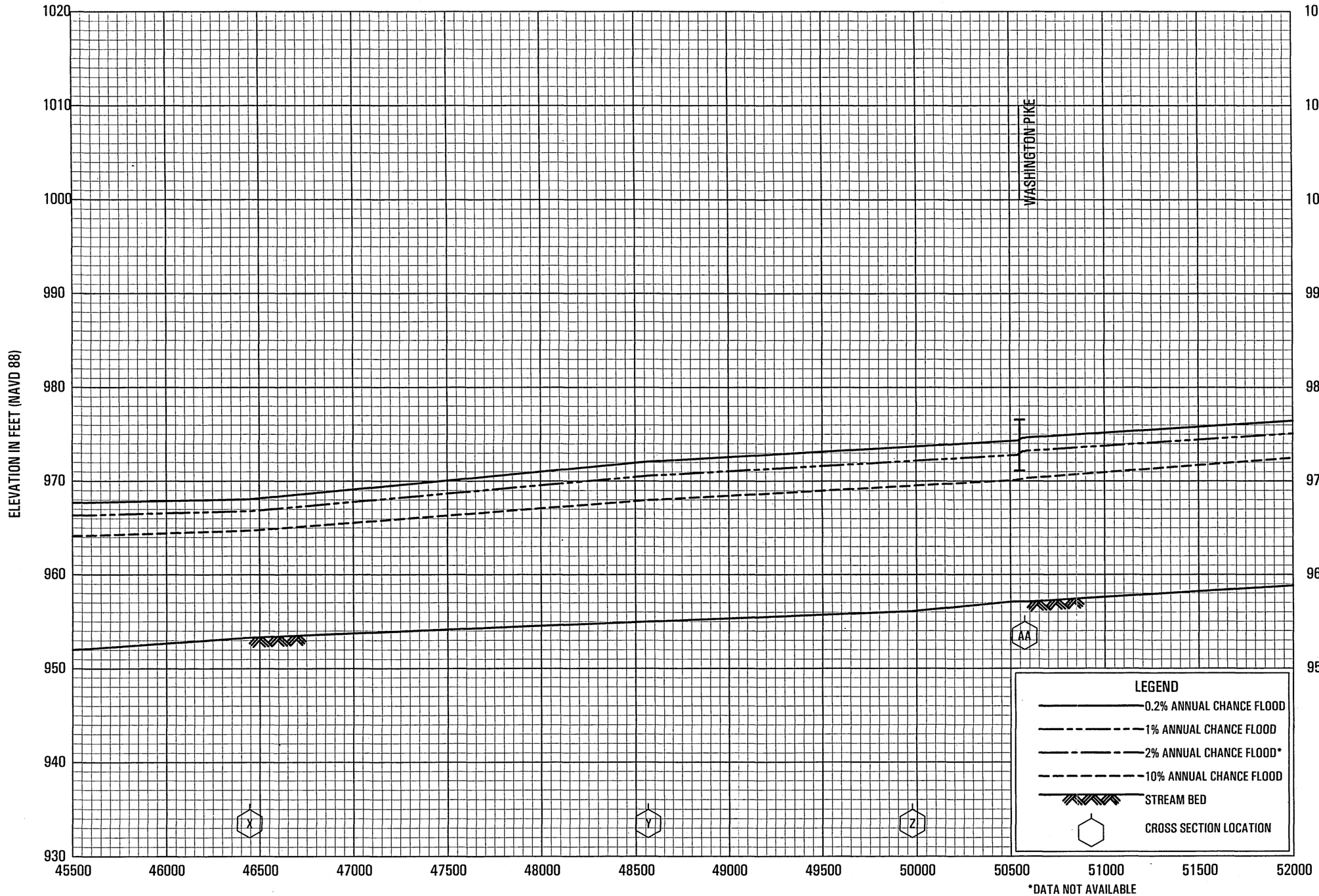

FLOOD PROFILES

FLAT CREEK

FEDERAL EMERGENCY MANAGEMENT AGENCY

KNOX COUNTY, TN
AND INCORPORATED AREAS

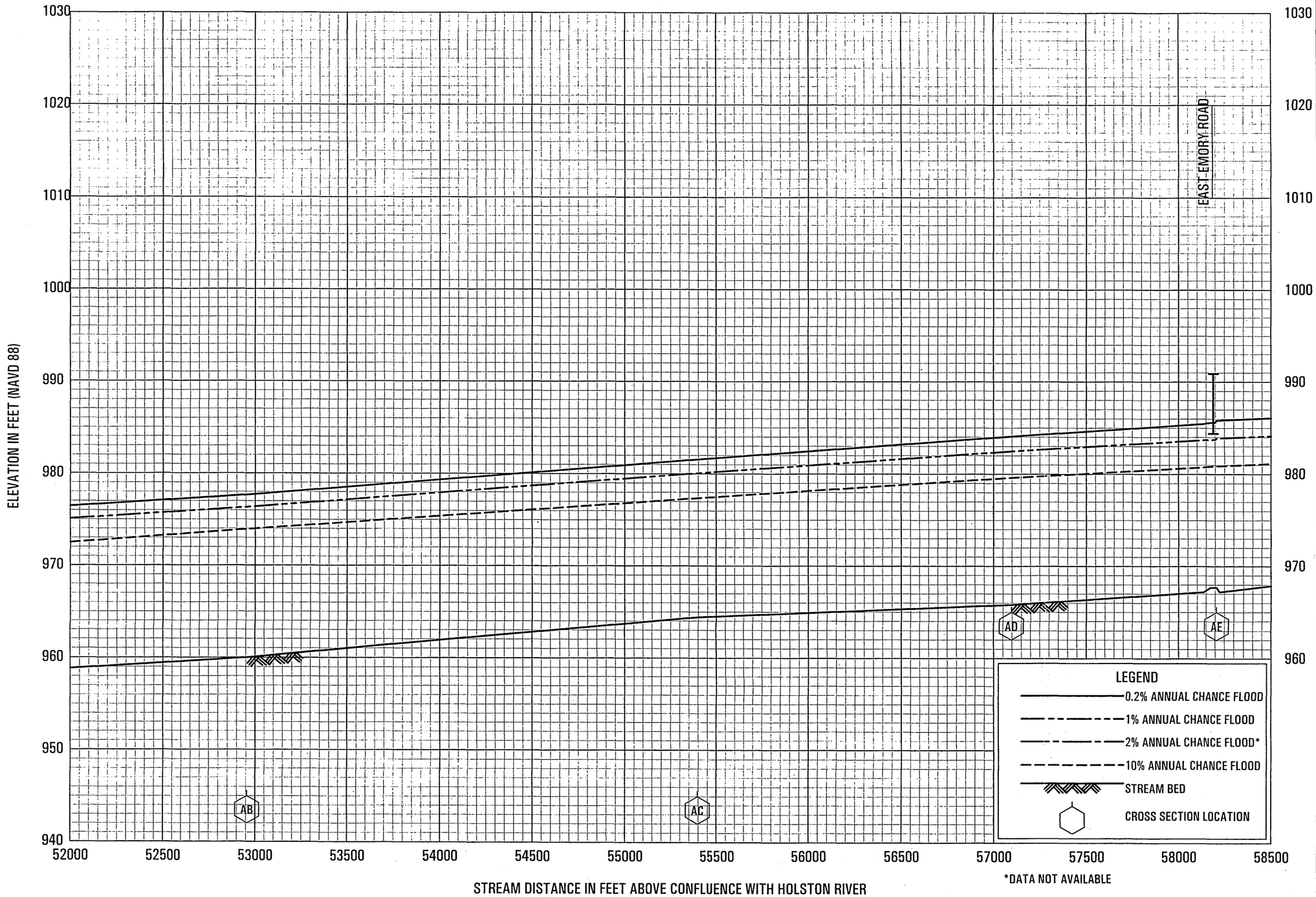

FLOOD PROFILES

FLAT CREEK

FEDERAL EMERGENCY MANAGEMENT AGENCY

KNOX COUNTY, TN

AND INCORPORATED AREAS

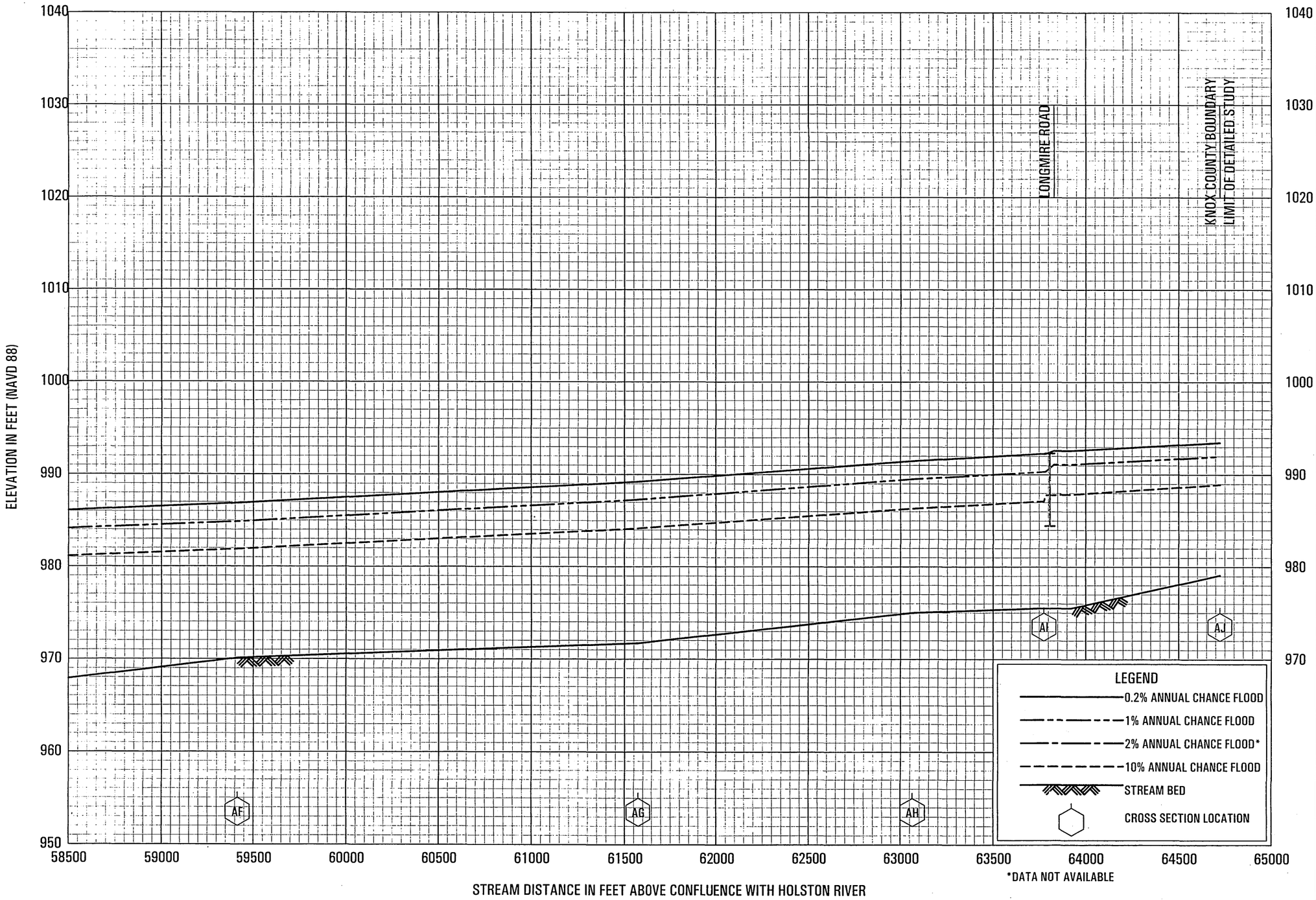

FLOOD PROFILES

FLAT CREEK

FEDERAL EMERGENCY MANAGEMENT AGENCY

KNOX COUNTY, TN

AND INCORPORATED AREAS

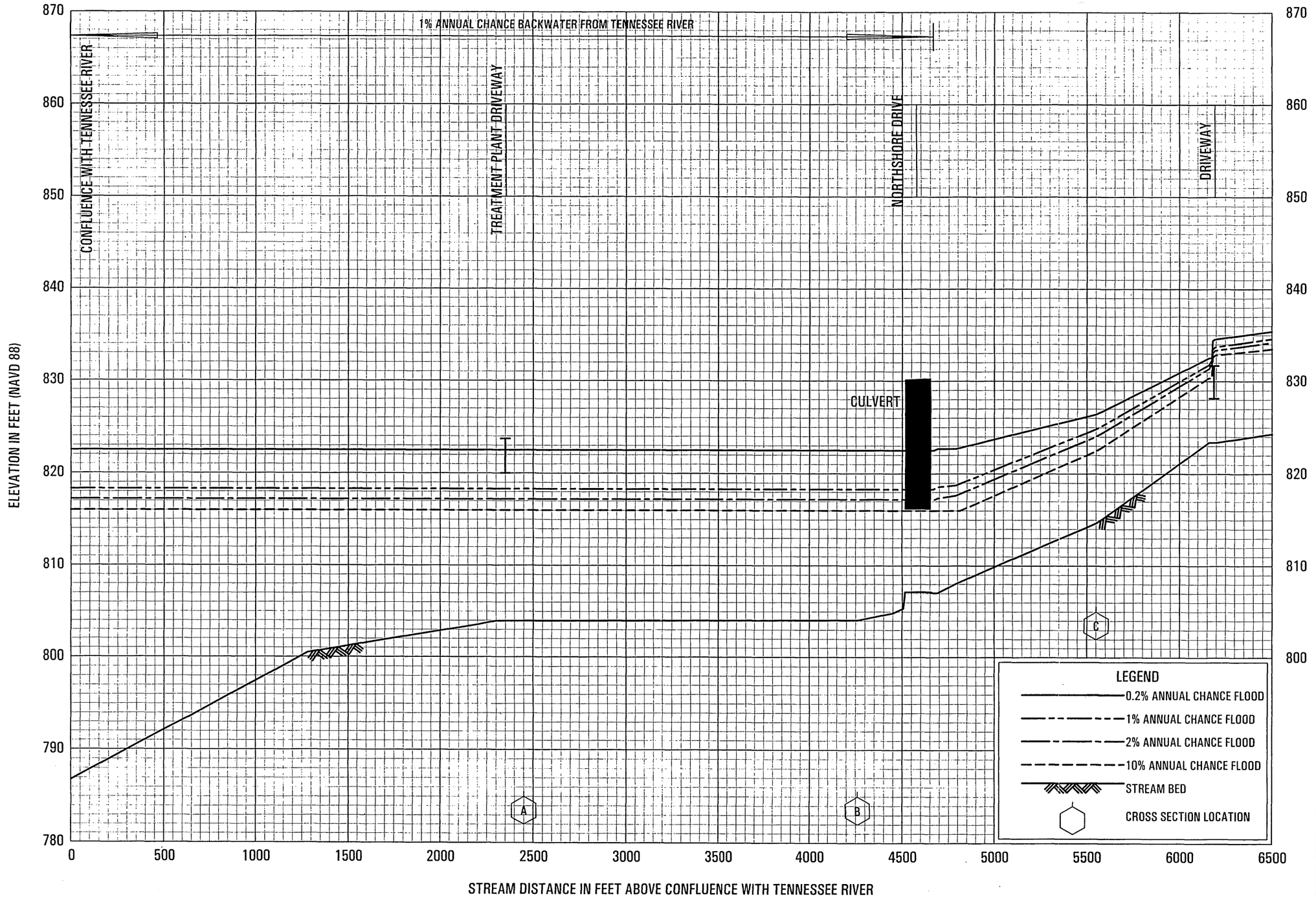

FLOOD PROFILES

FOURTH CREEK

FEDERAL EMERGENCY MANAGEMENT AGENCY

KNOX COUNTY, TN

AND INCORPORATED AREAS

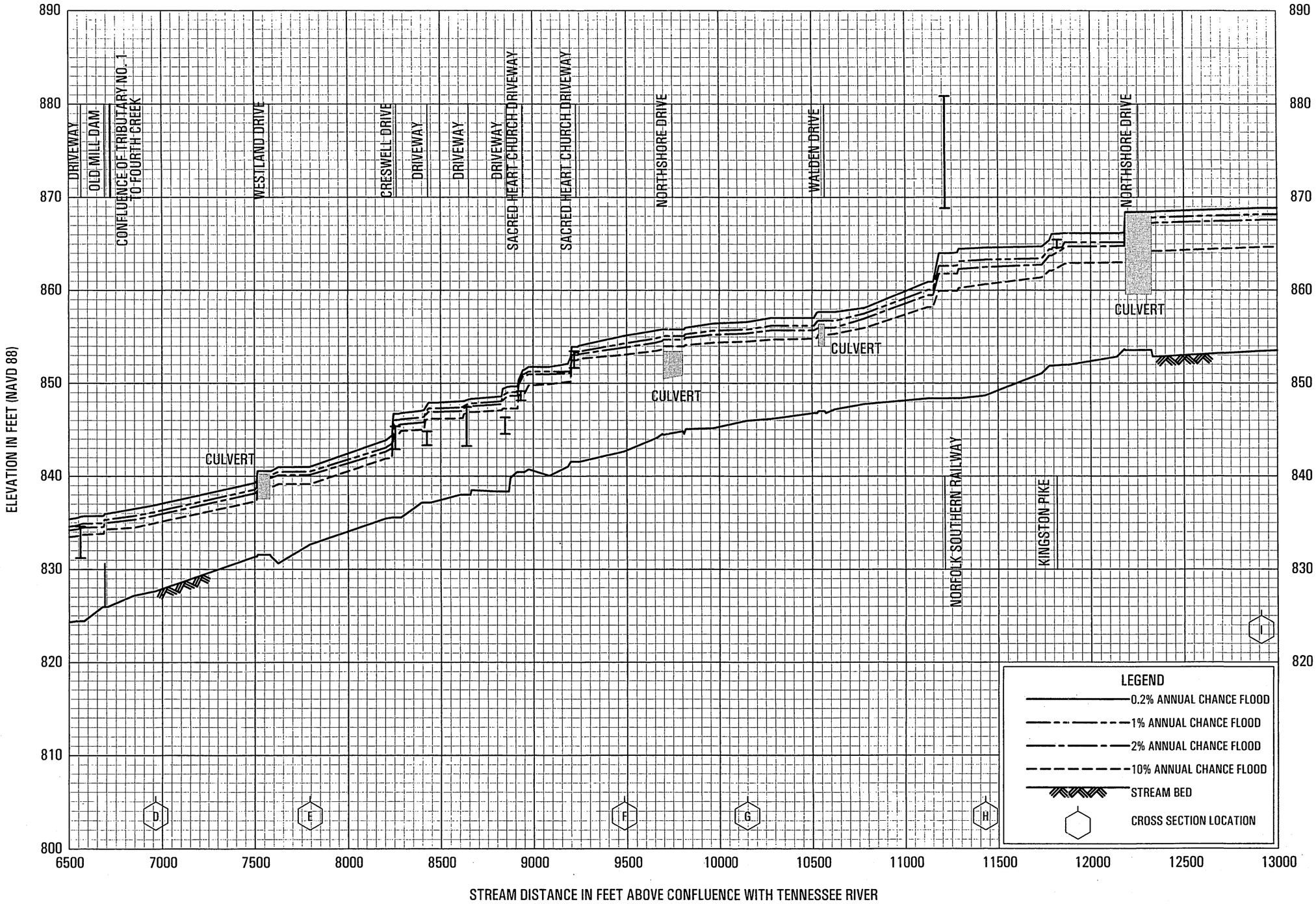

FLOOD PROFILES

FOURTH CREEK

FEDERAL EMERGENCY MANAGEMENT AGENCY

KNOX COUNTY, TN

AND INCORPORATED AREAS

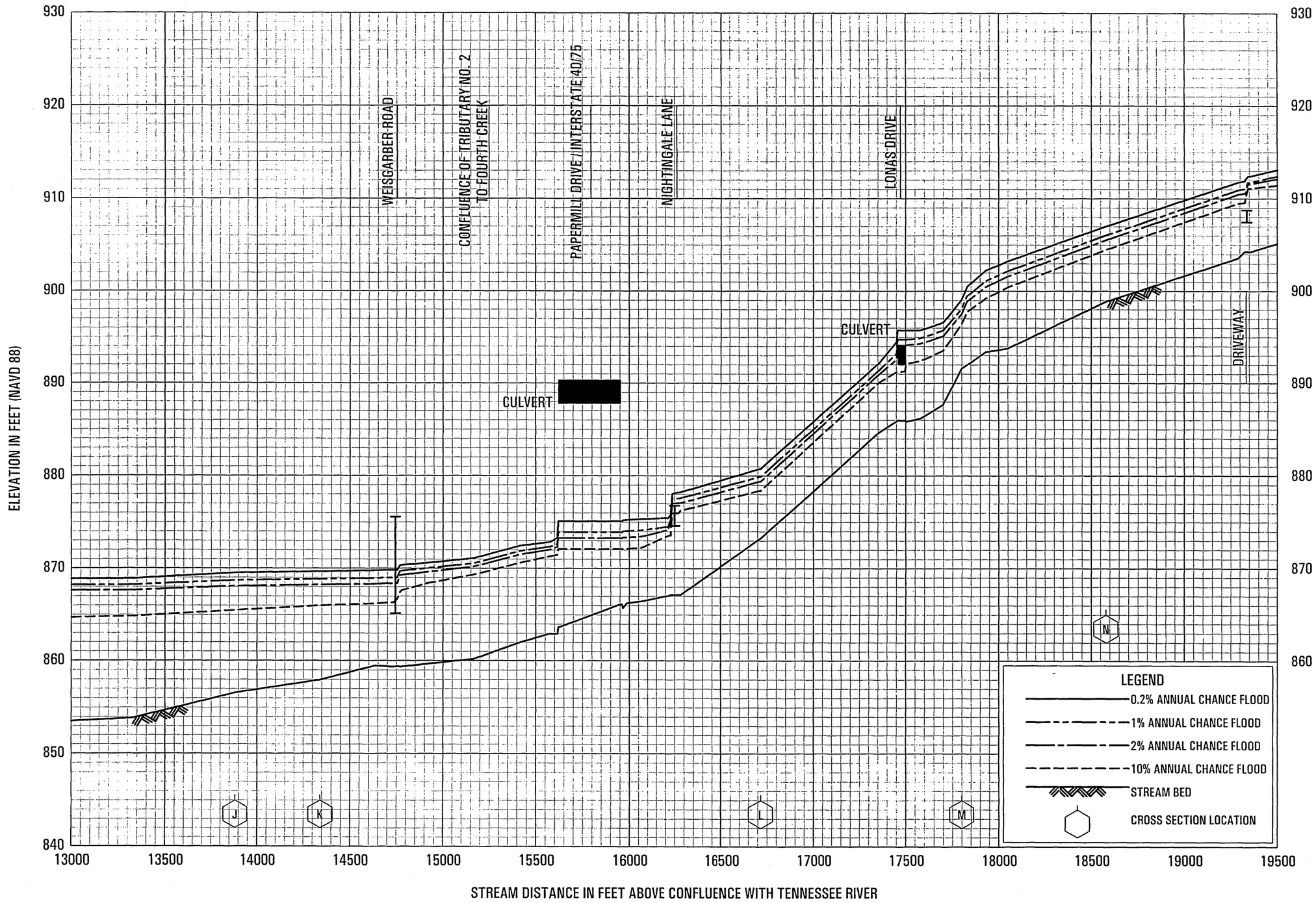

FLOOD PROFILES

FOURTH CREEK

FEDERAL EMERGENCY MANAGEMENT AGENCY

KNOX COUNTY, TN

AND INCORPORATED AREAS

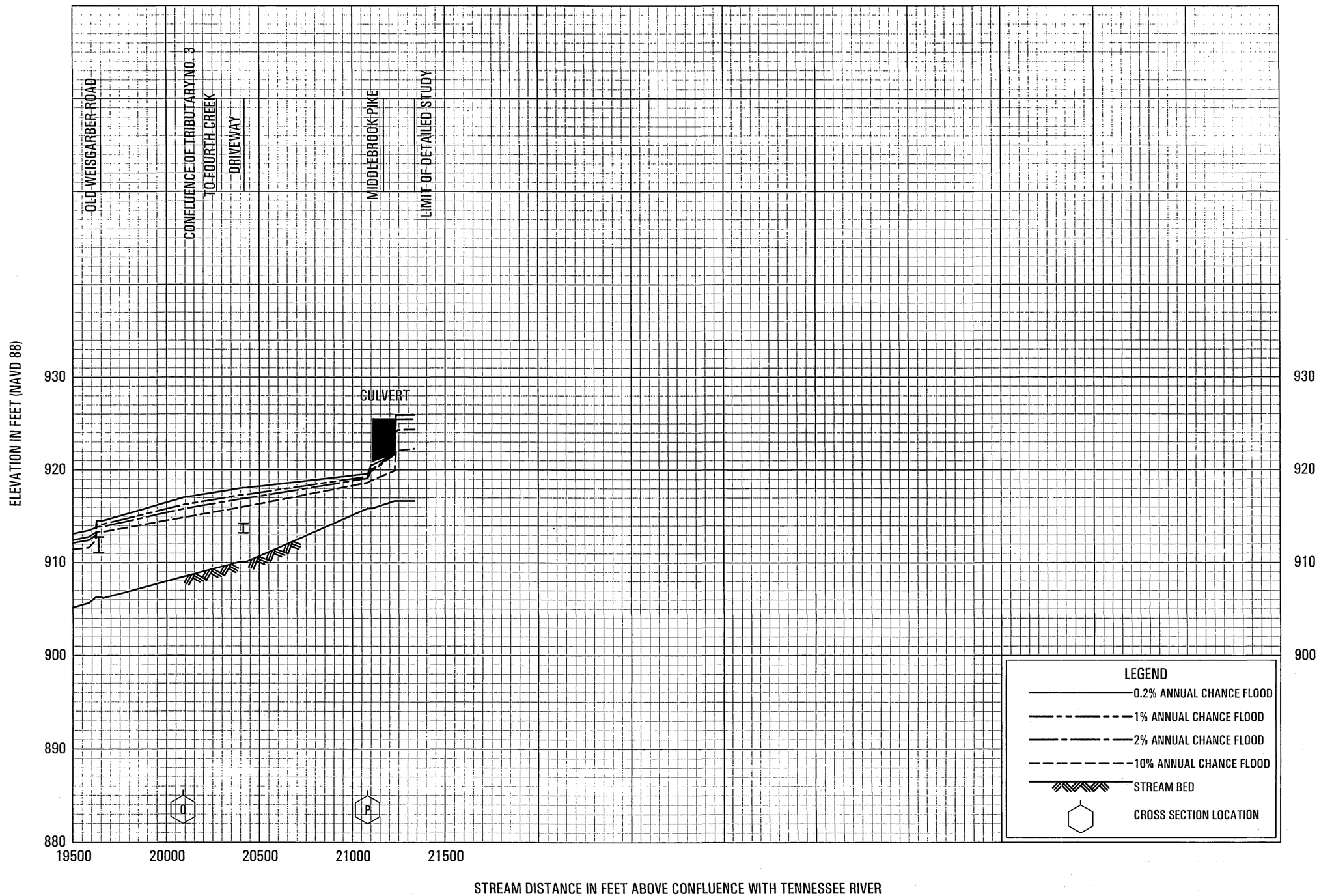

FLOOD PROFILES

FOURTH CREEK

FEDERAL EMERGENCY MANAGEMENT AGENCY

KNOX COUNTY, TN

AND INCORPORATED AREAS

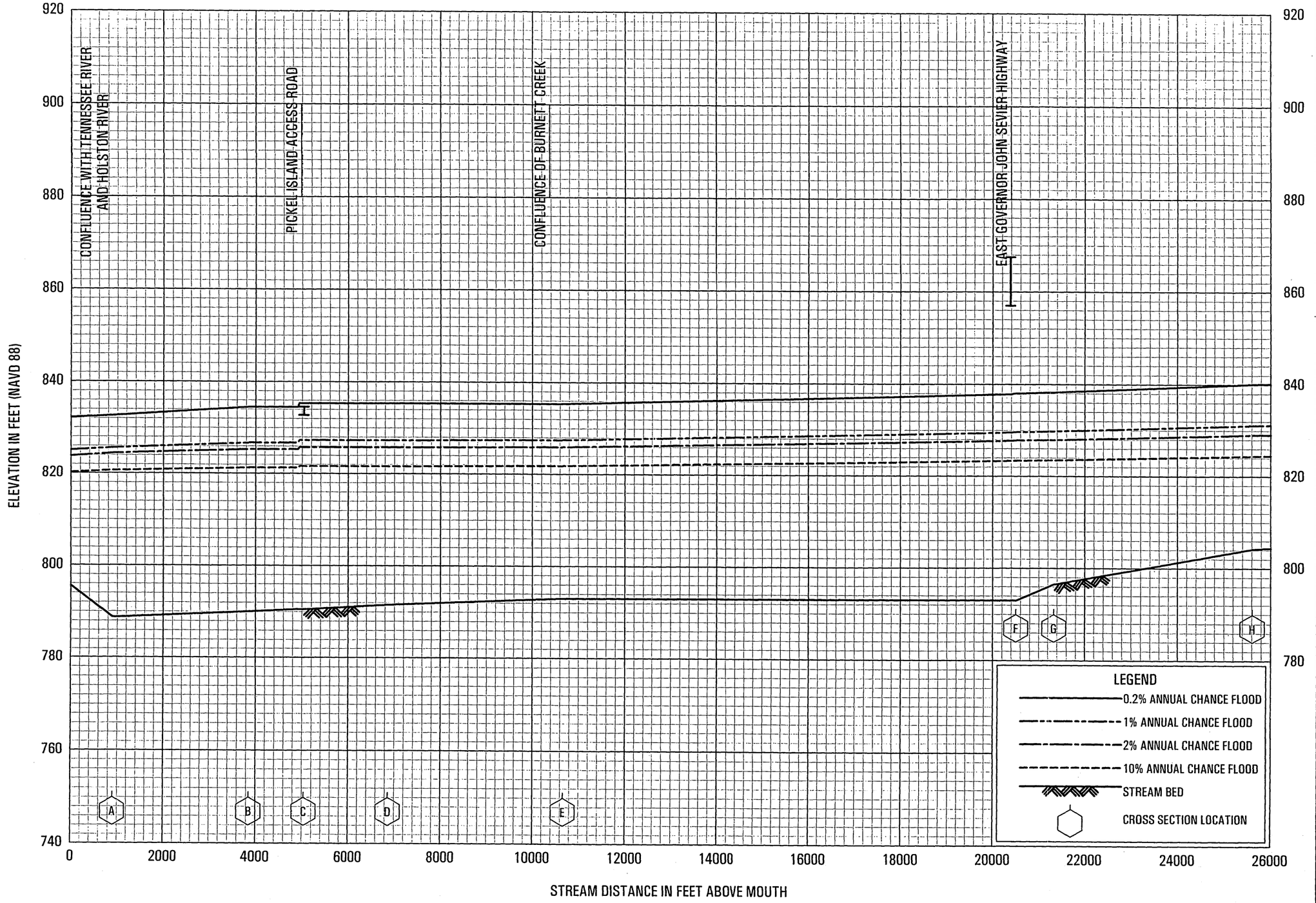

FLOOD PROFILES

FRENCH BROAD RIVER

FEDERAL EMERGENCY MANAGEMENT AGENCY

KNOX COUNTY, TN

AND INCORPORATED AREAS

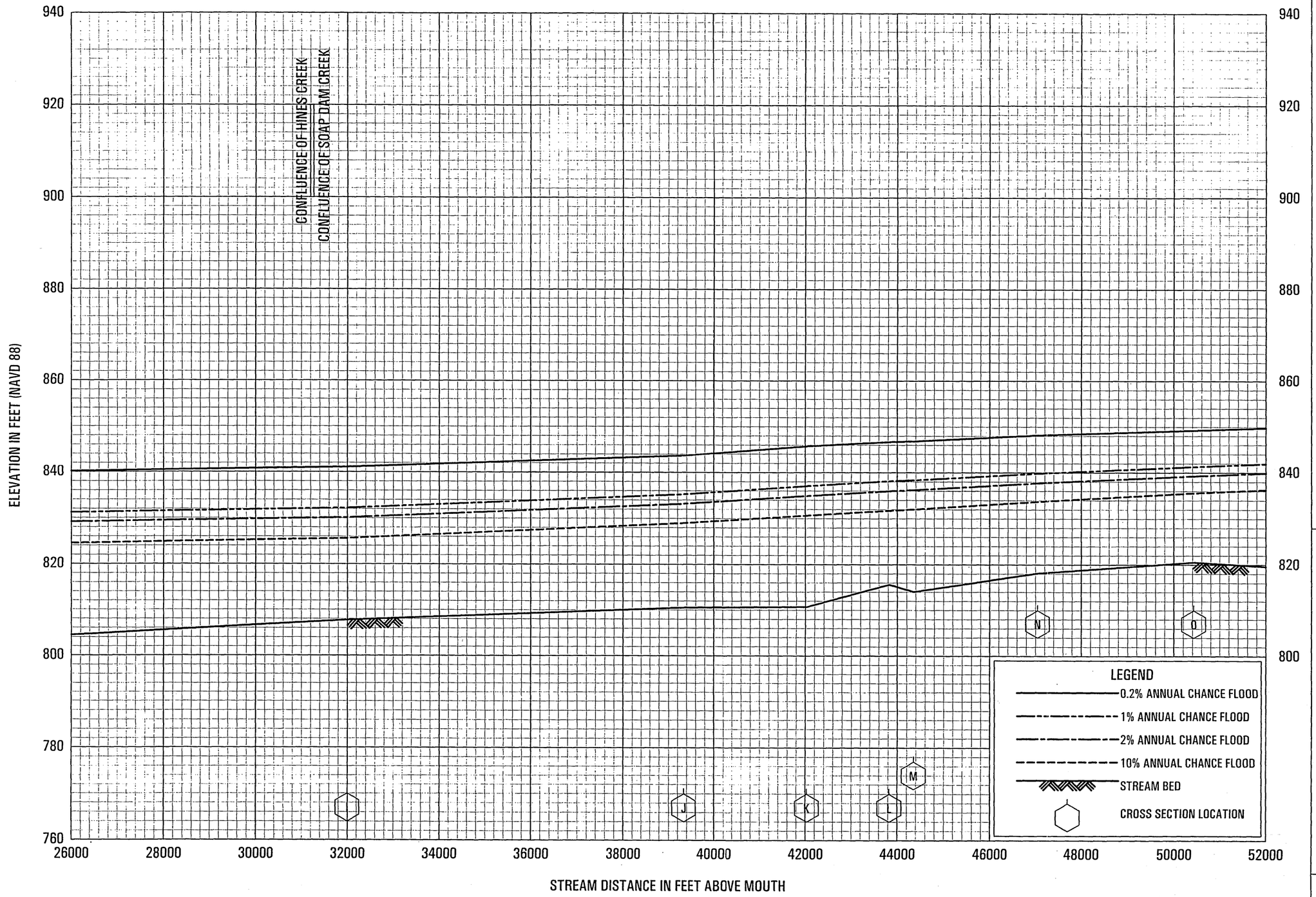

FLOOD PROFILES

FRENCH BROAD RIVER

FEDERAL EMERGENCY MANAGEMENT AGENCY

KNOX COUNTY, TN

AND INCORPORATED AREAS

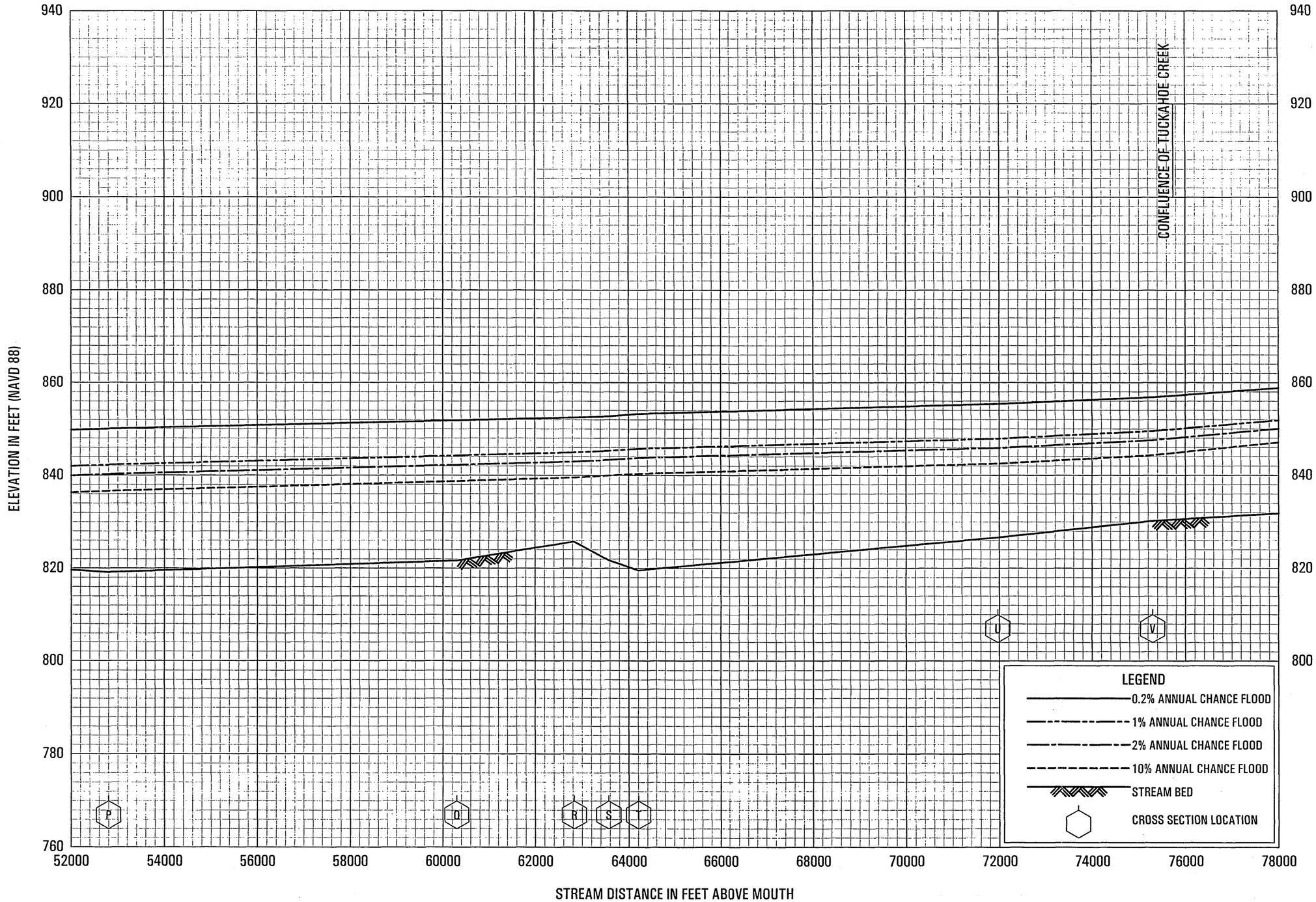

FLOOD PROFILES

FRENCH BROAD RIVER

FEDERAL EMERGENCY MANAGEMENT AGENCY

KNOX COUNTY, TN

AND INCORPORATED AREAS

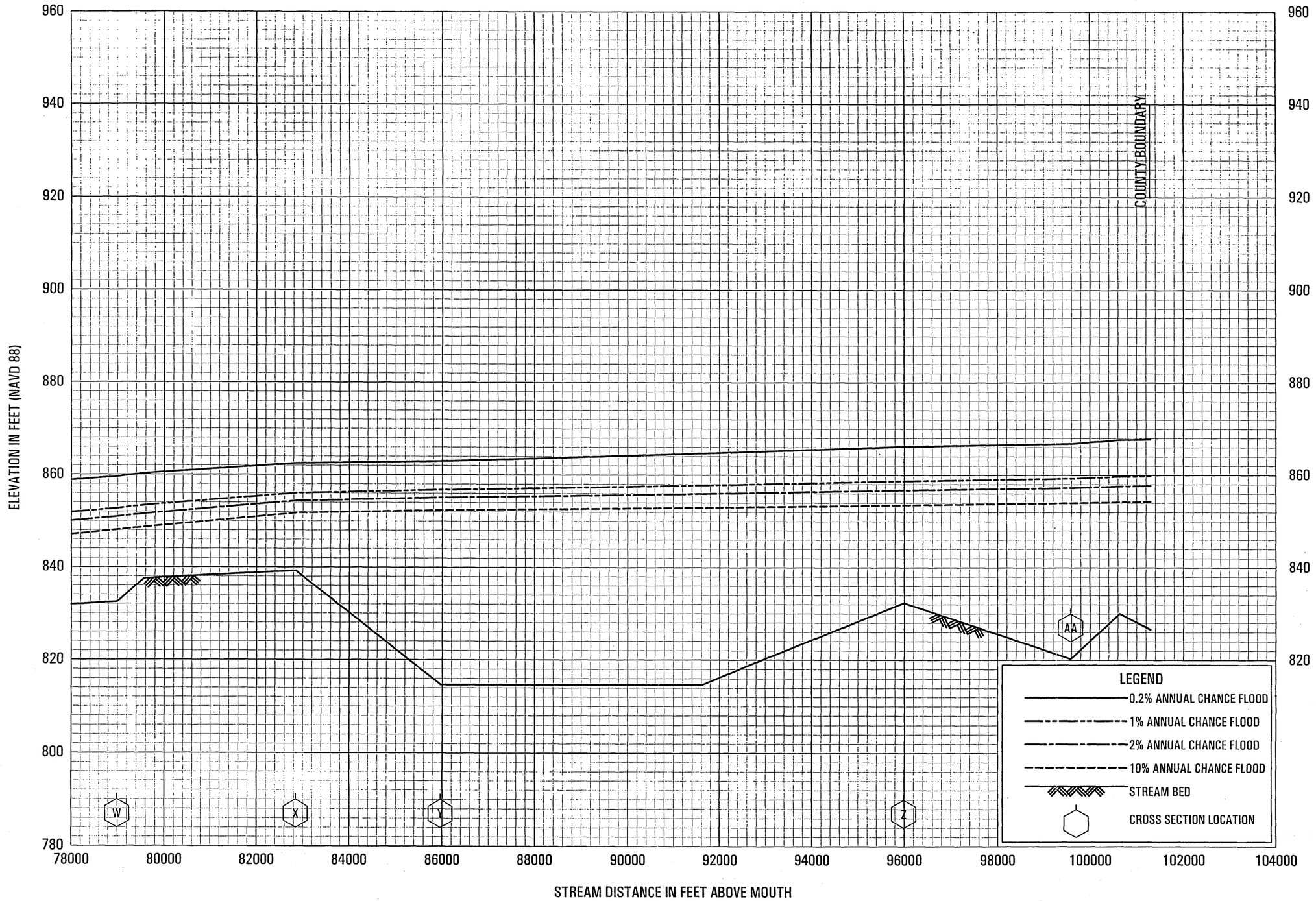

FLOOD PROFILES

FRENCH BROAD RIVER

FEDERAL EMERGENCY MANAGEMENT AGENCY

KNOX COUNTY, TN

AND INCORPORATED AREAS

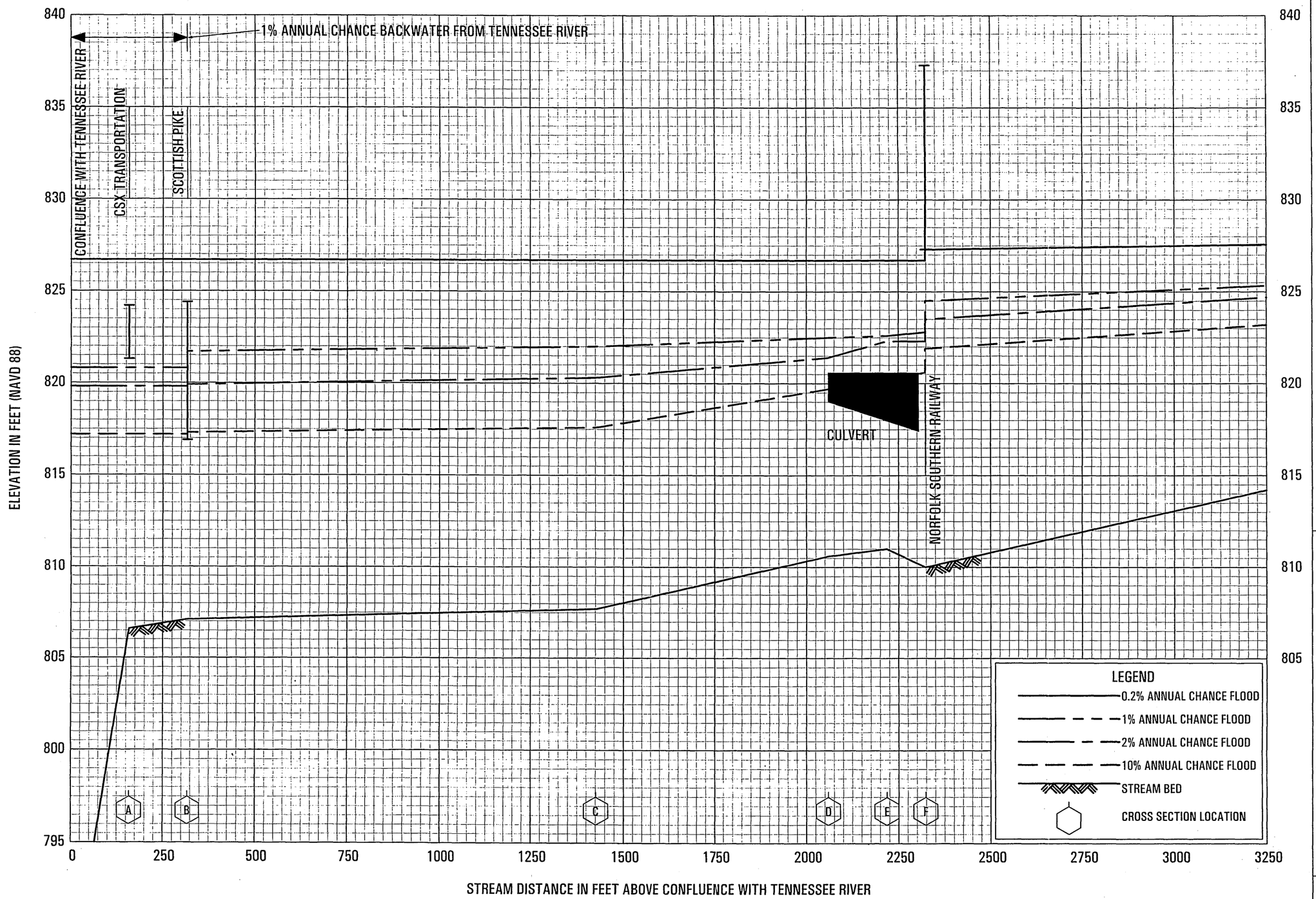

FLOOD PROFILES

GOOSE CREEK

FEDERAL EMERGENCY MANAGEMENT AGENCY

KNOX COUNTY, TN

AND INCORPORATED AREAS

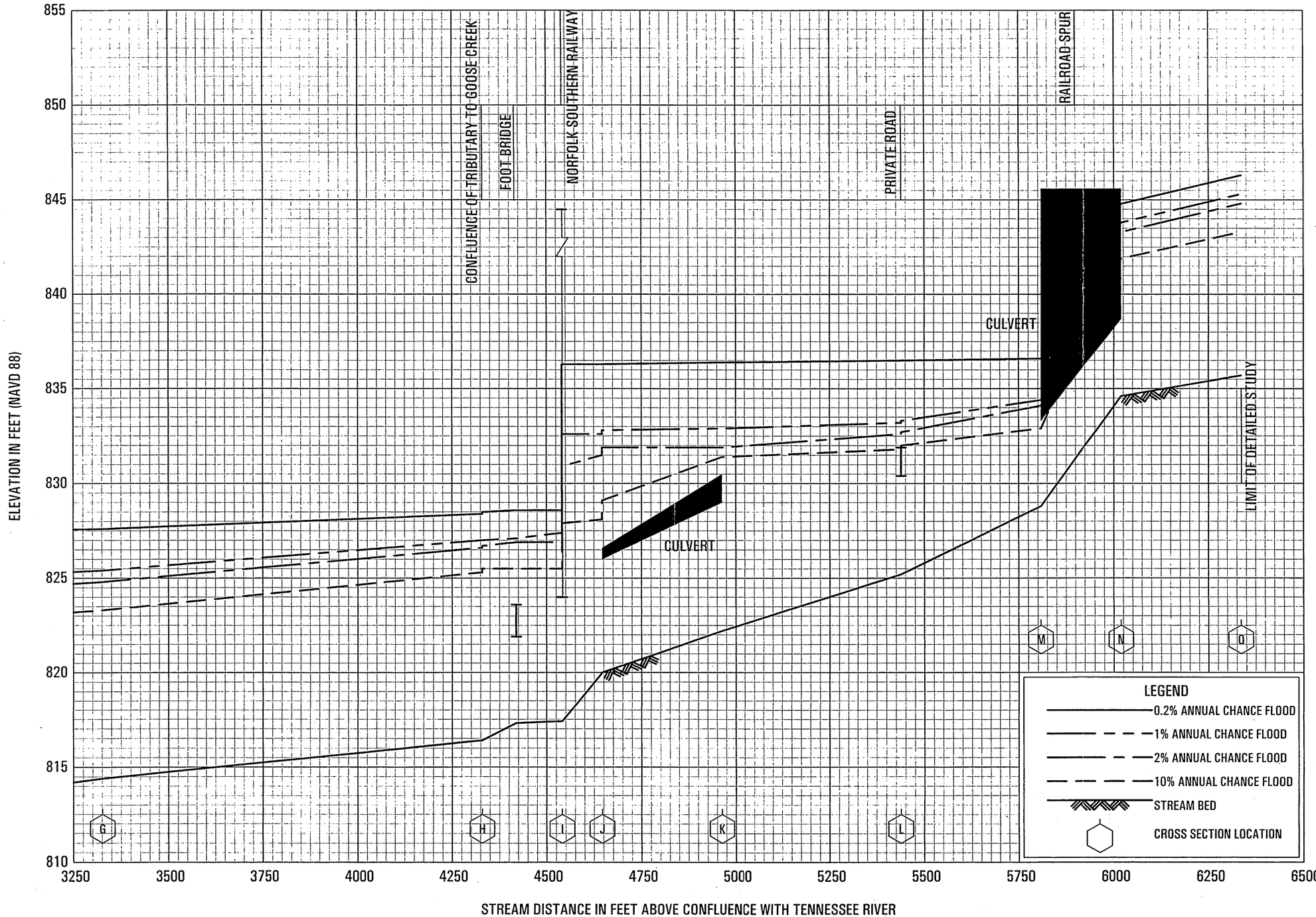

FLOOD PROFILES

GOOSE CREEK

FEDERAL EMERGENCY MANAGEMENT AGENCY

KNOX COUNTY, TN

AND INCORPORATED AREAS

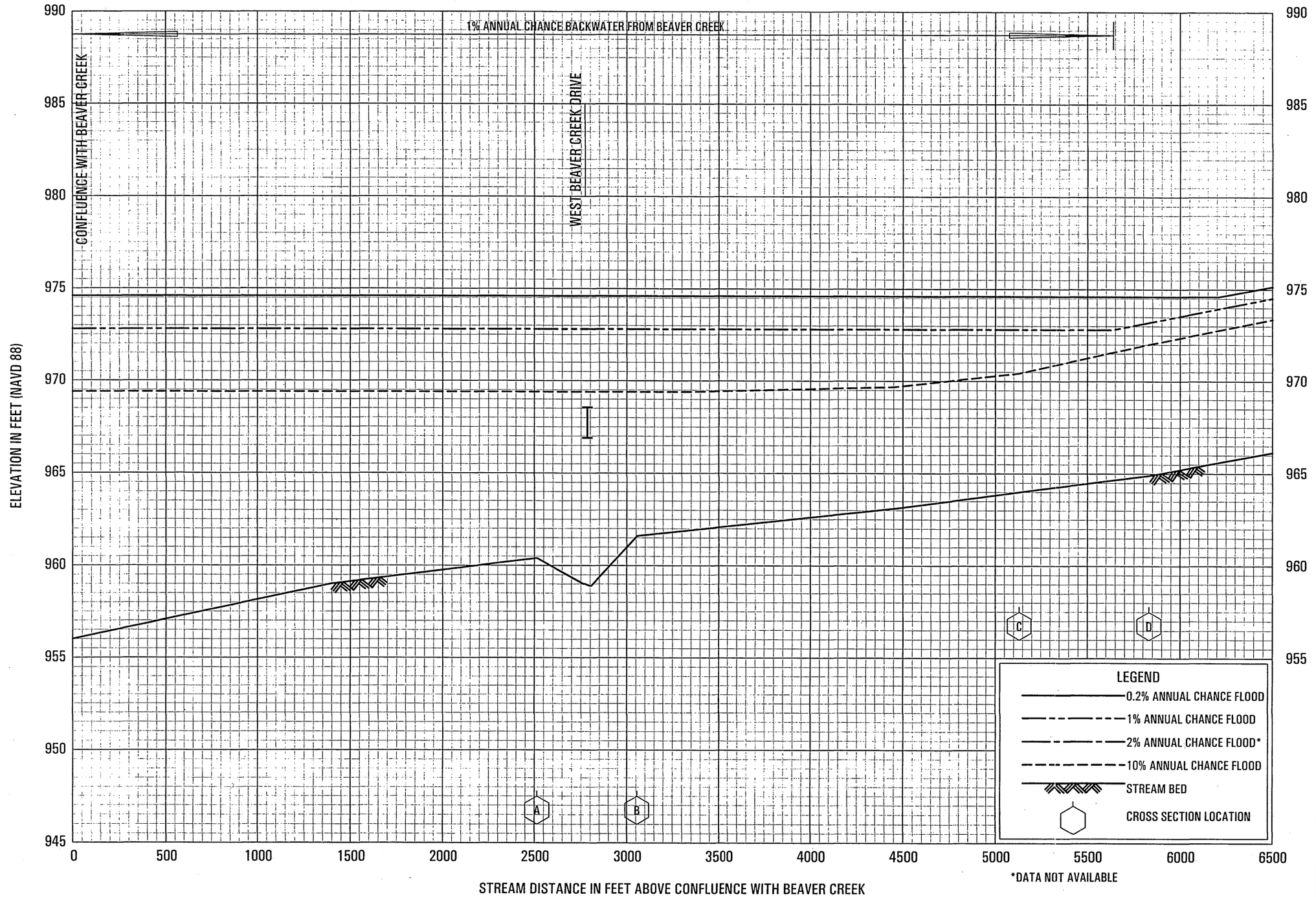

FLOOD PROFILES

GRASSY CREEK

FEDERAL EMERGENCY MANAGEMENT AGENCY

KNOX COUNTY, TN

AND INCORPORATED AREAS

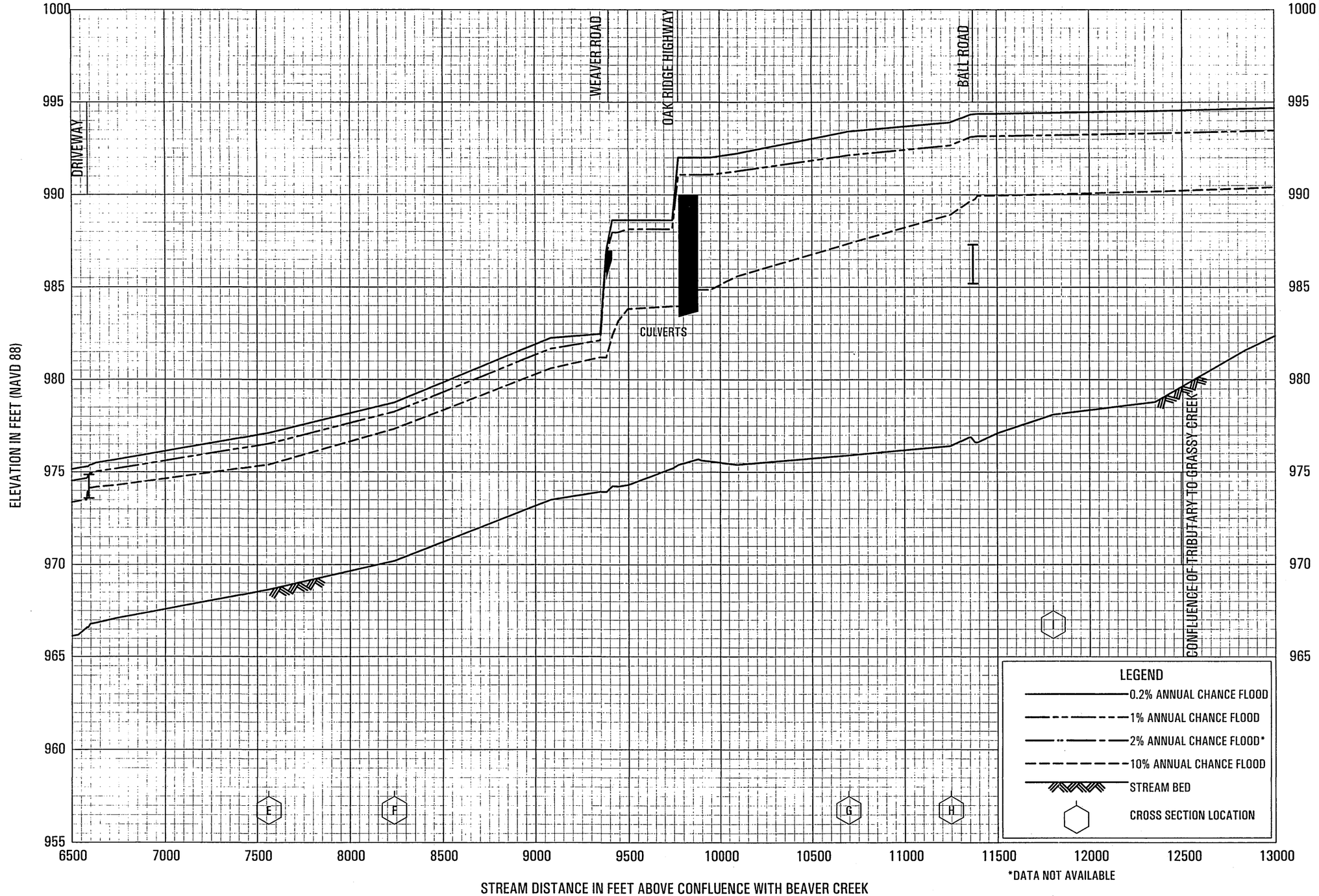

FLOOD PROFILES

GRASSY CREEK

FEDERAL EMERGENCY MANAGEMENT AGENCY

KNOX COUNTY, TN

AND INCORPORATED AREAS

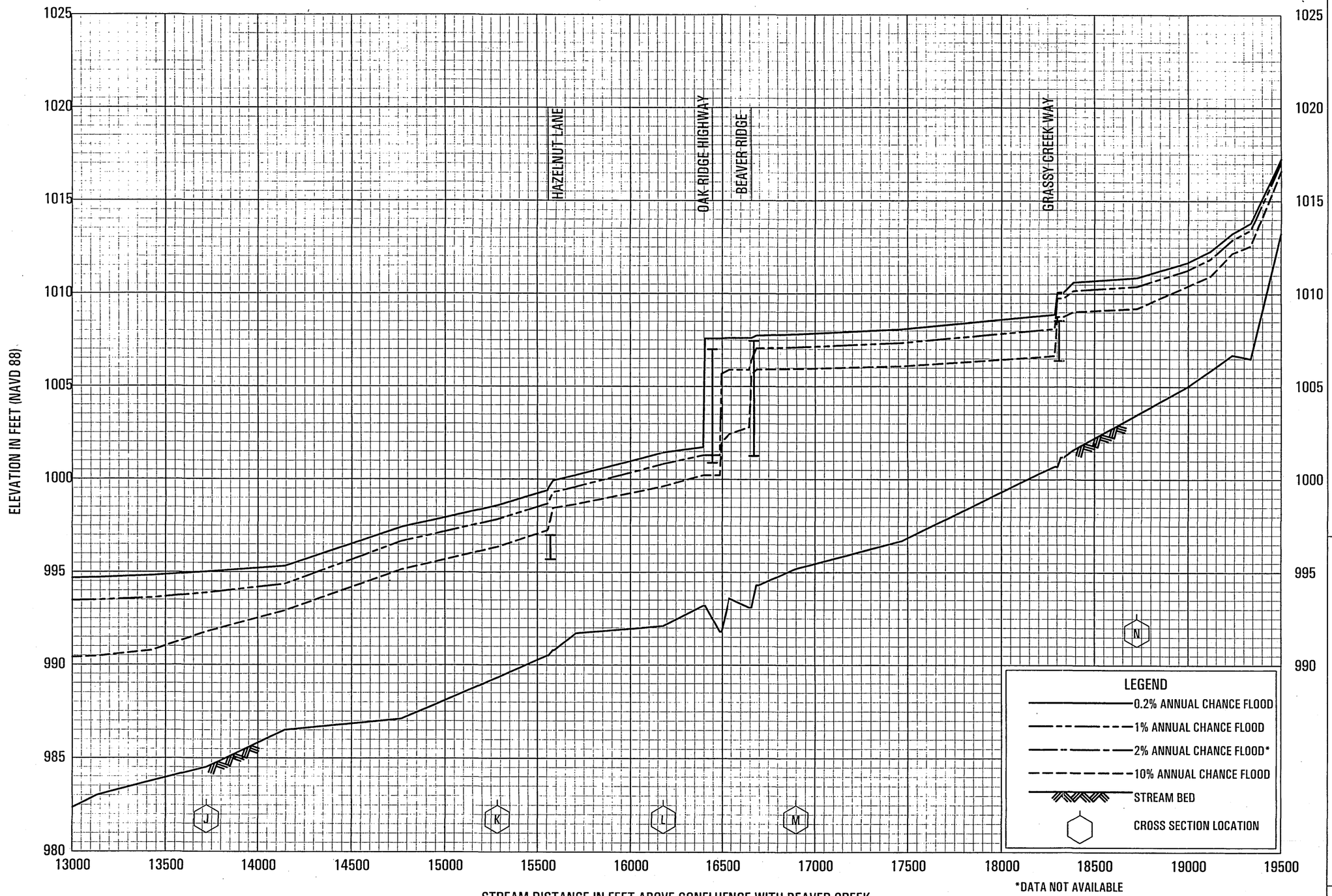

FLOOD PROFILES

GRASSY CREEK

FEDERAL EMERGENCY MANAGEMENT AGENCY

KNOX COUNTY, TN

AND INCORPORATED AREAS

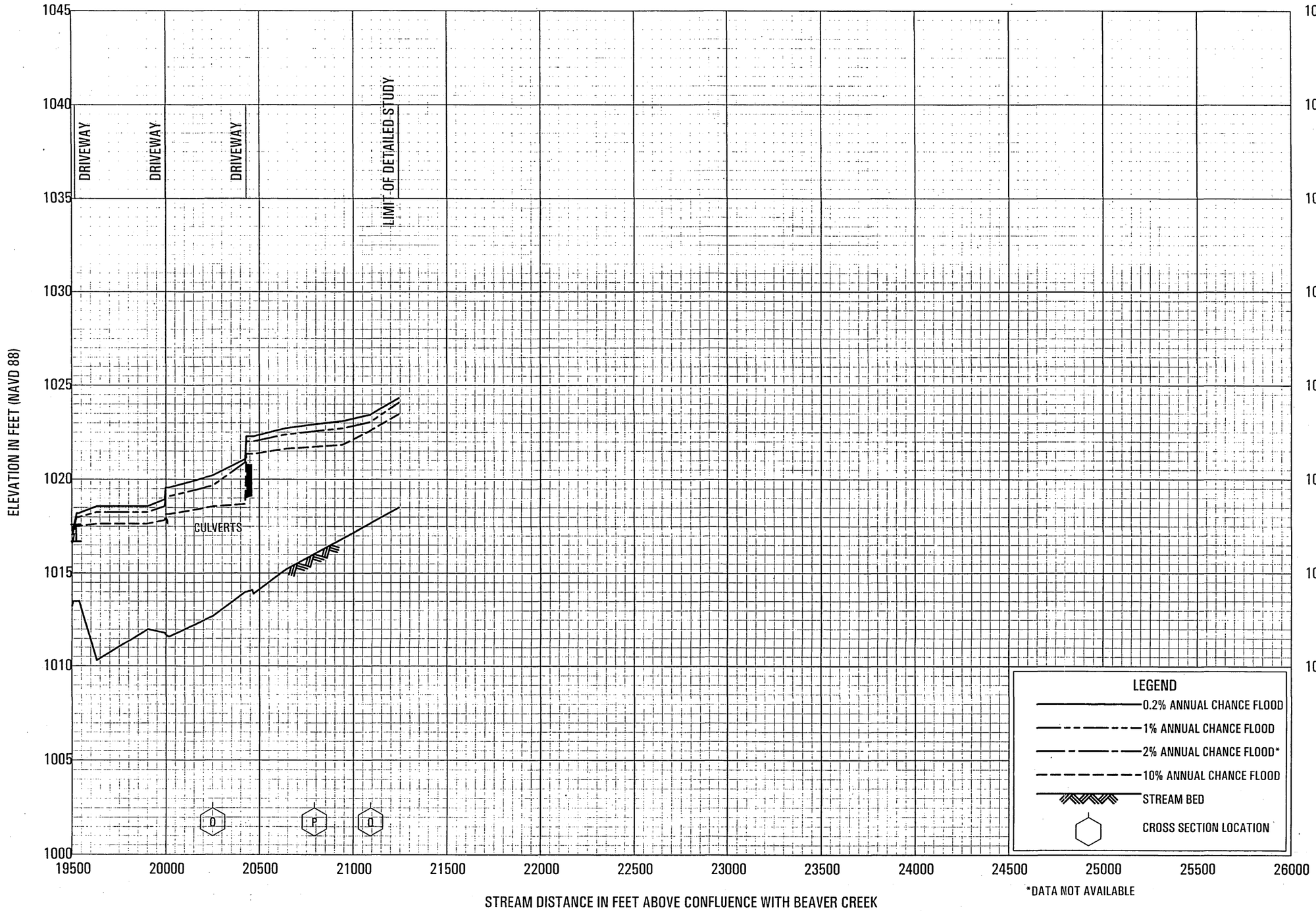

FLOOD PROFILES

GRASSY CREEK

FEDERAL EMERGENCY MANAGEMENT AGENCY

KNOX COUNTY, TN

AND INCORPORATED AREAS

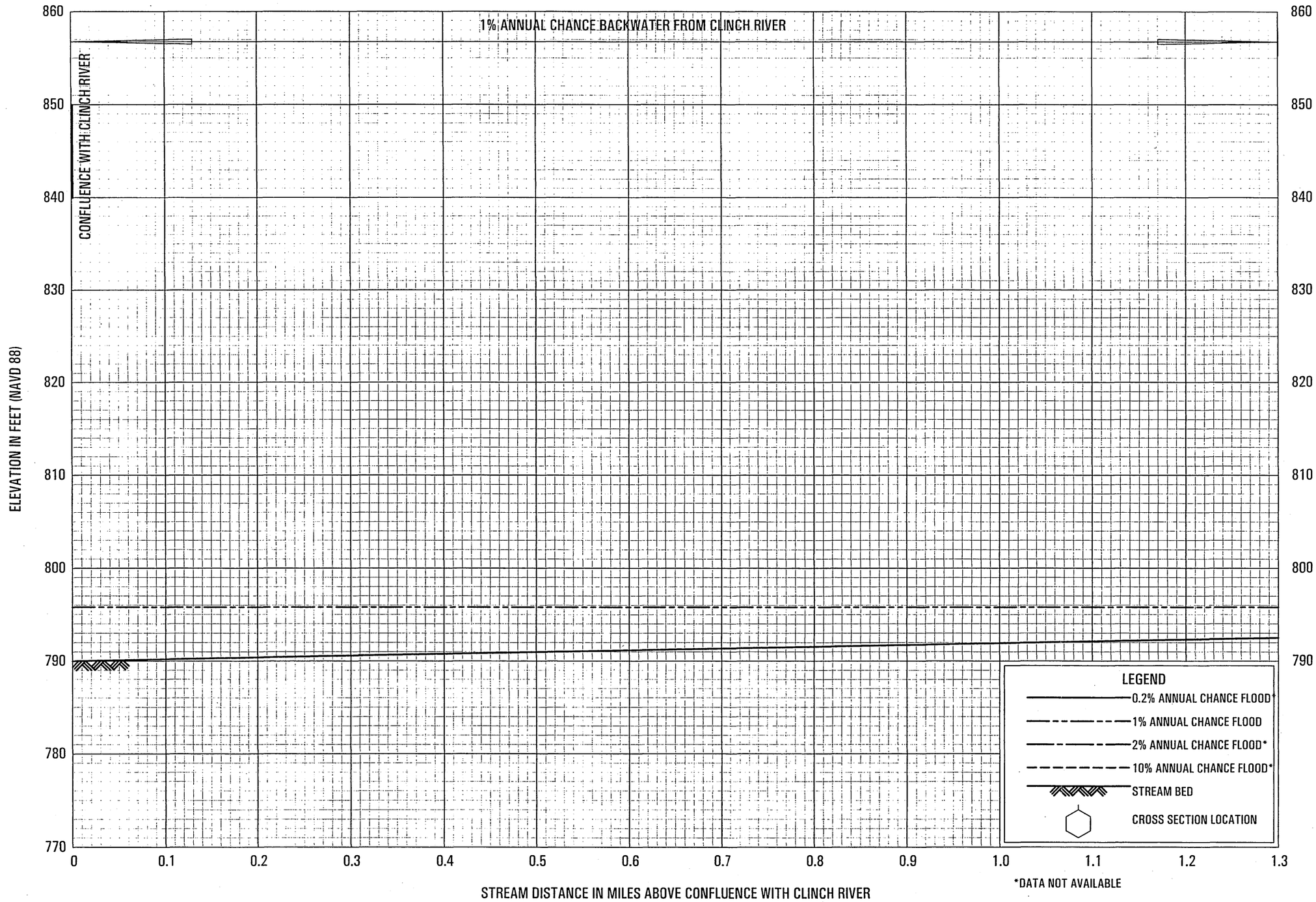

FLOOD PROFILES

HICKORY CREEK

FEDERAL EMERGENCY MANAGEMENT AGENCY

KNOX COUNTY, TN

AND INCORPORATED AREAS

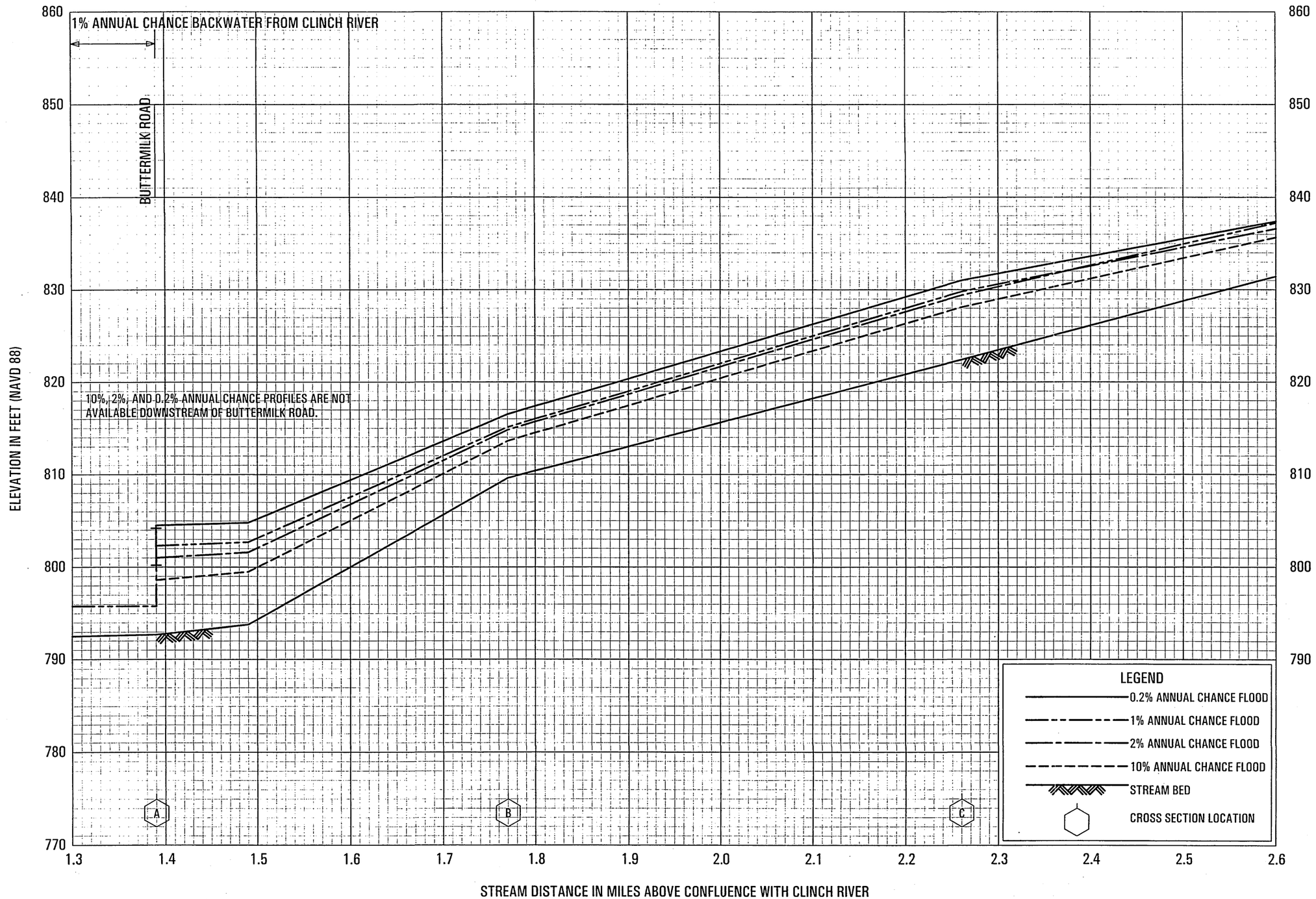

FLOOD PROFILES

HICKORY CREEK

FEDERAL EMERGENCY MANAGEMENT AGENCY

KNOX COUNTY, TN

AND INCORPORATED AREAS

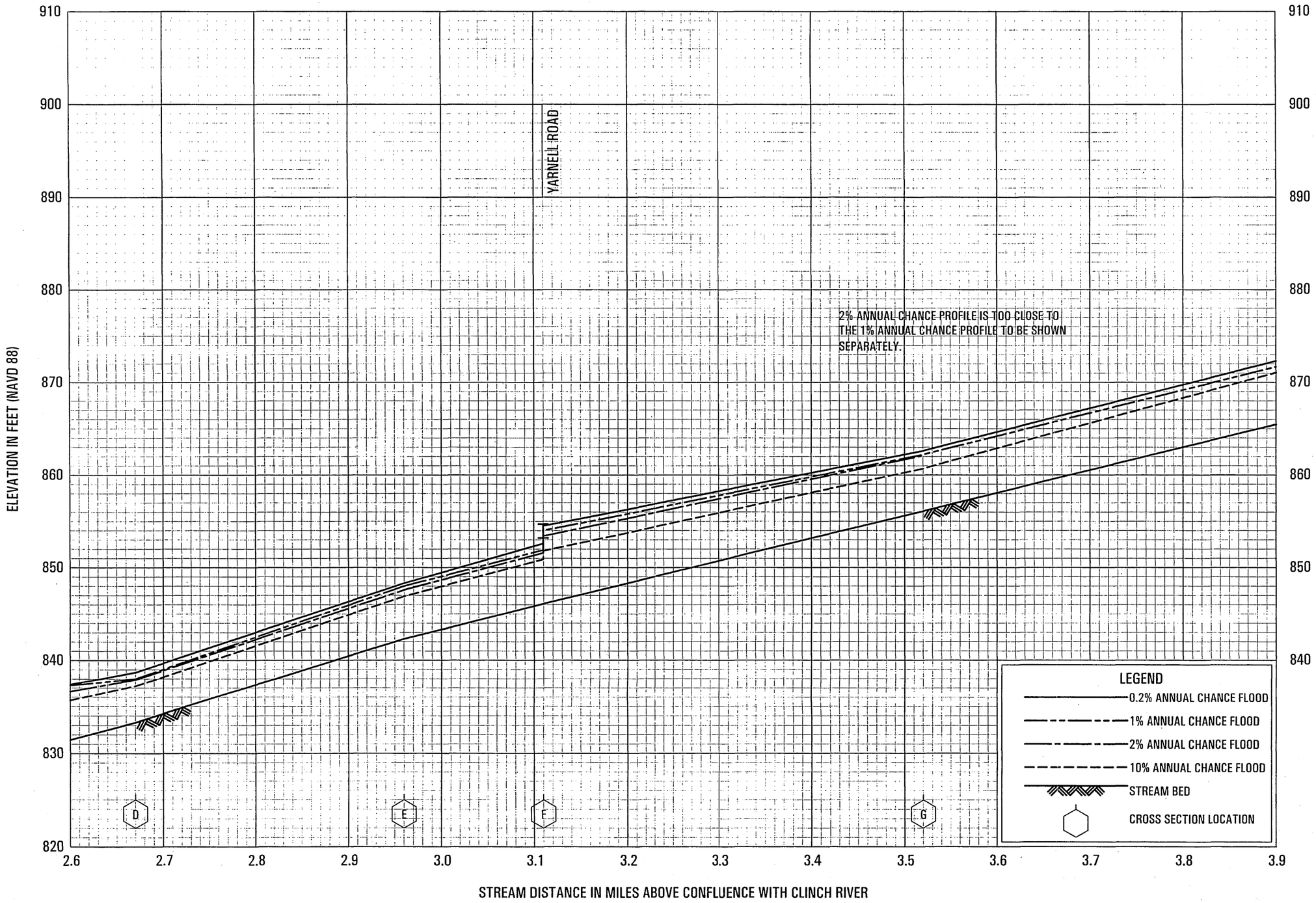

FLOOD PROFILES

HICKORY CREEK

FEDERAL EMERGENCY MANAGEMENT AGENCY

KNOX COUNTY, TN

AND INCORPORATED AREAS

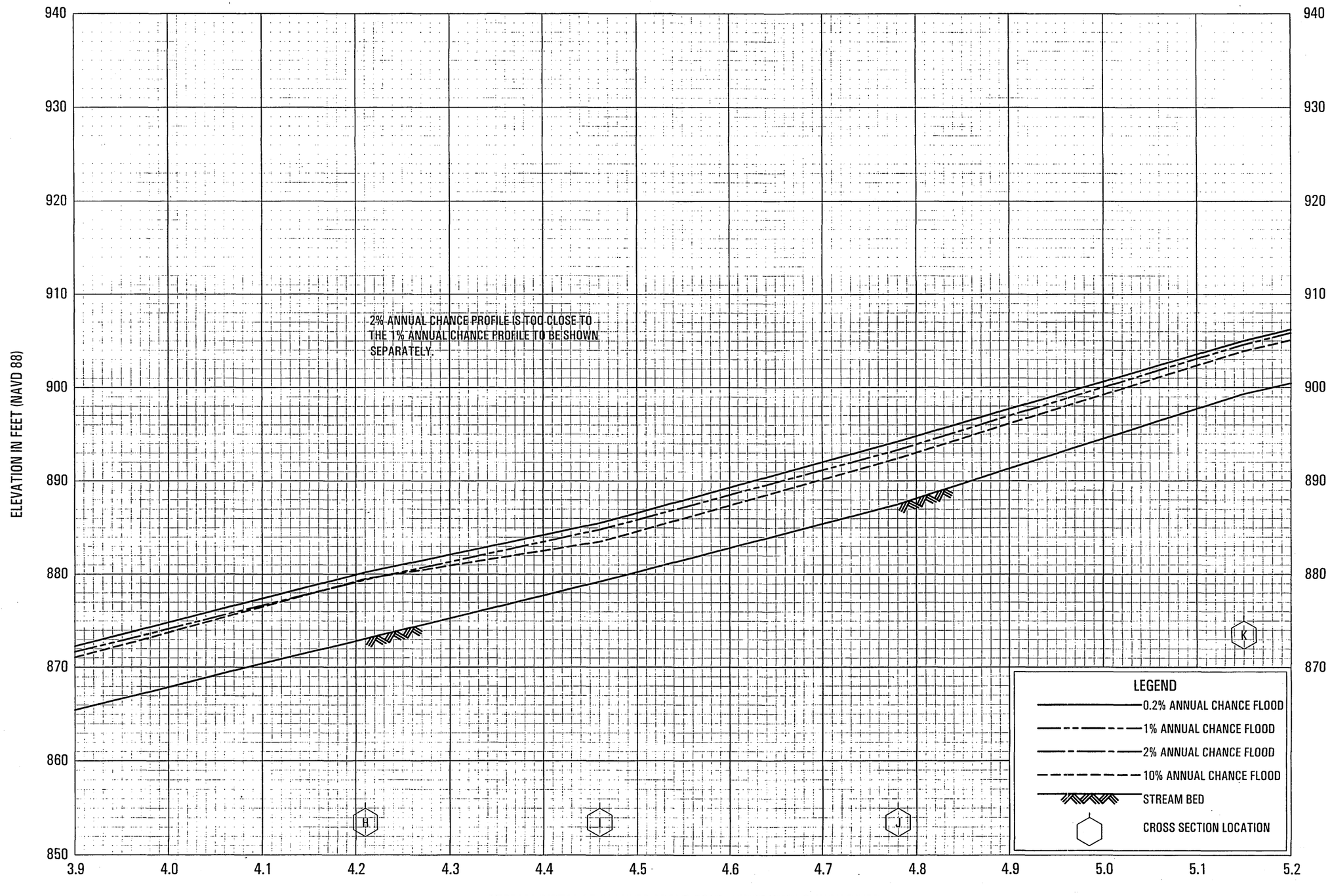

FLOOD PROFILES

HICKORY CREEK

FEDERAL EMERGENCY MANAGEMENT AGENCY

KNOX COUNTY, TN

AND INCORPORATED AREAS

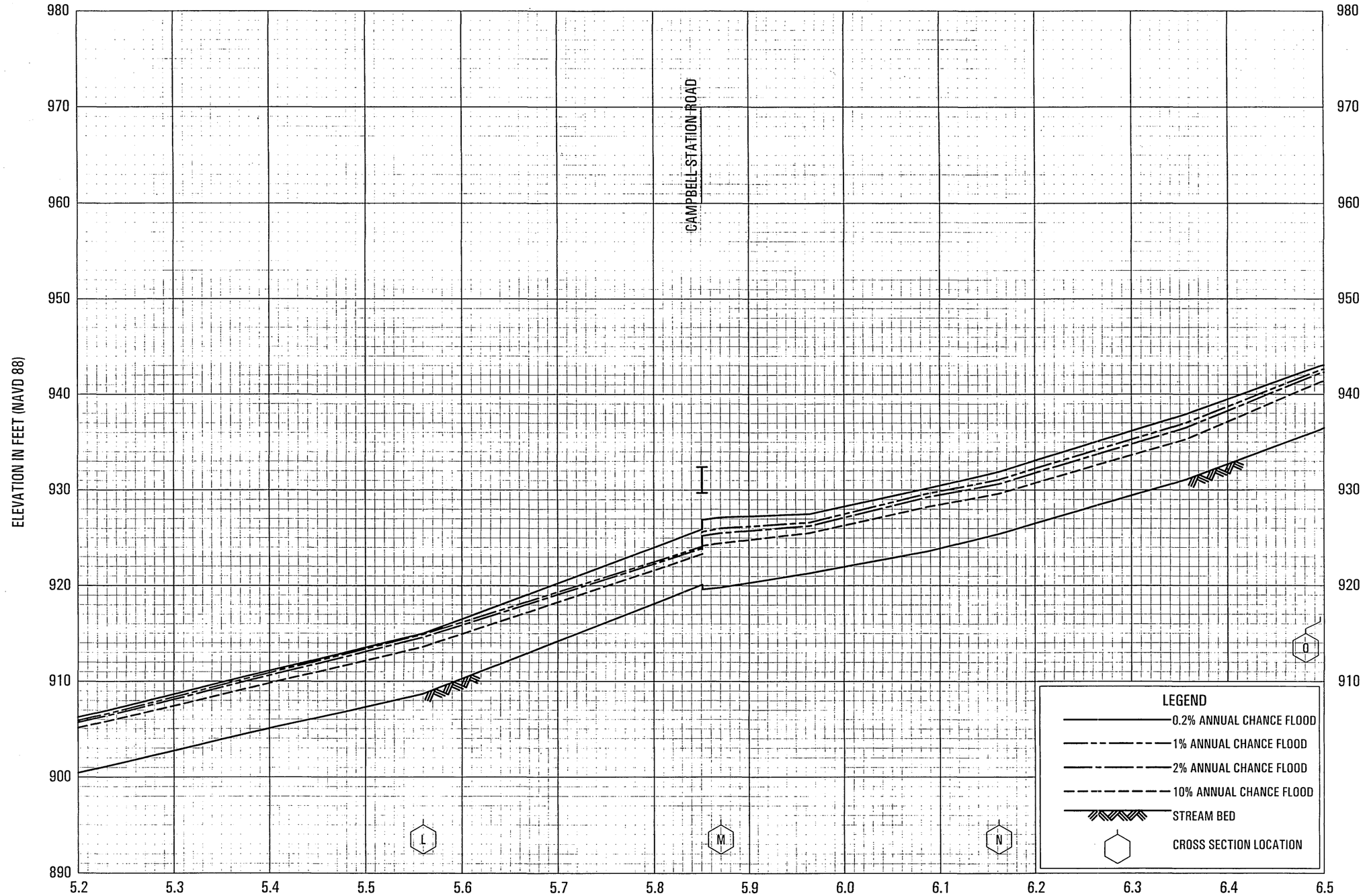

FLOOD PROFILES

HICKORY CREEK

FEDERAL EMERGENCY MANAGEMENT AGENCY

KNOX COUNTY, TN

AND INCORPORATED AREAS

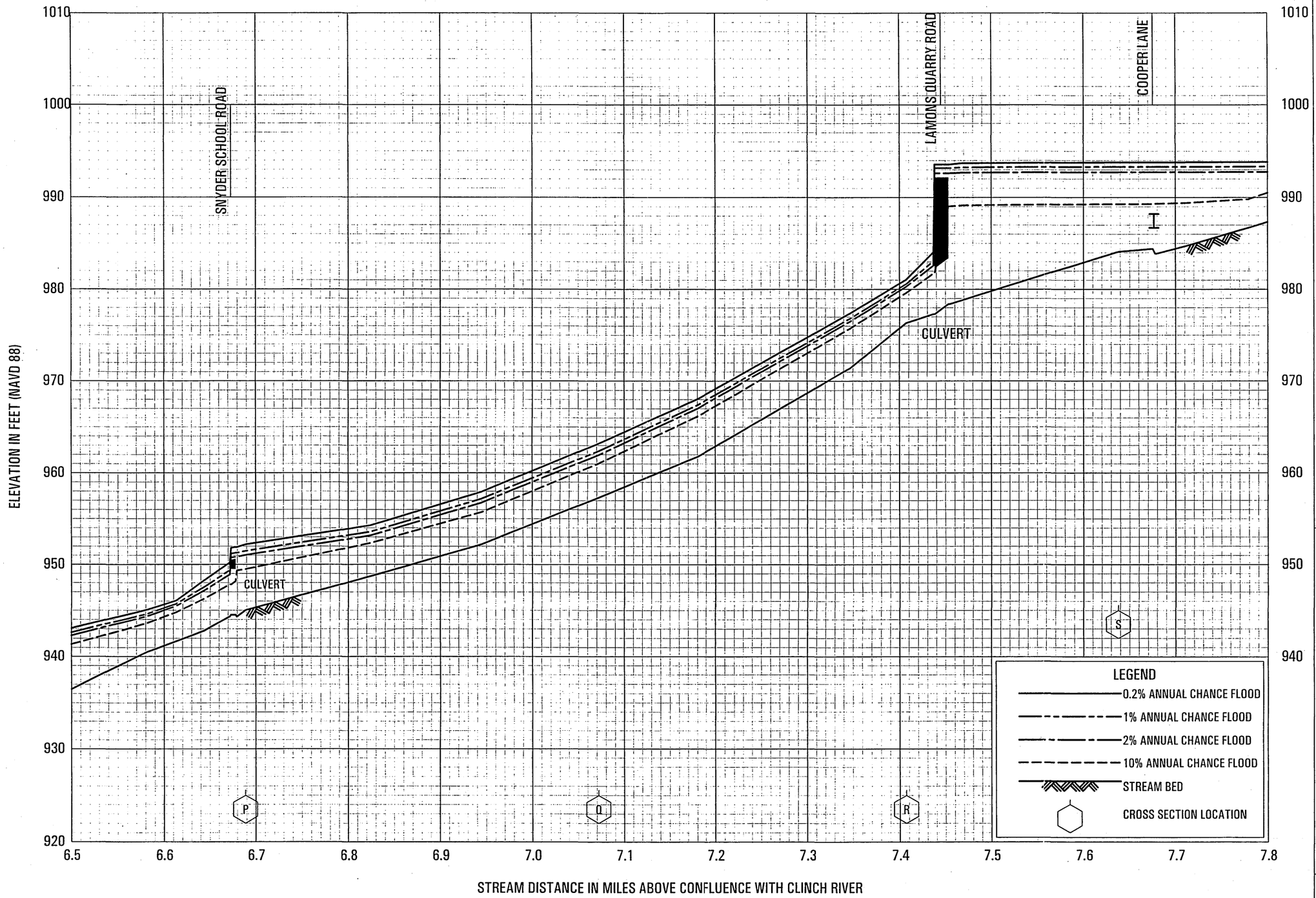

FLOOD PROFILES

HICKORY CREEK

FEDERAL EMERGENCY MANAGEMENT AGENCY

KNOX COUNTY, TN

AND INCORPORATED AREAS

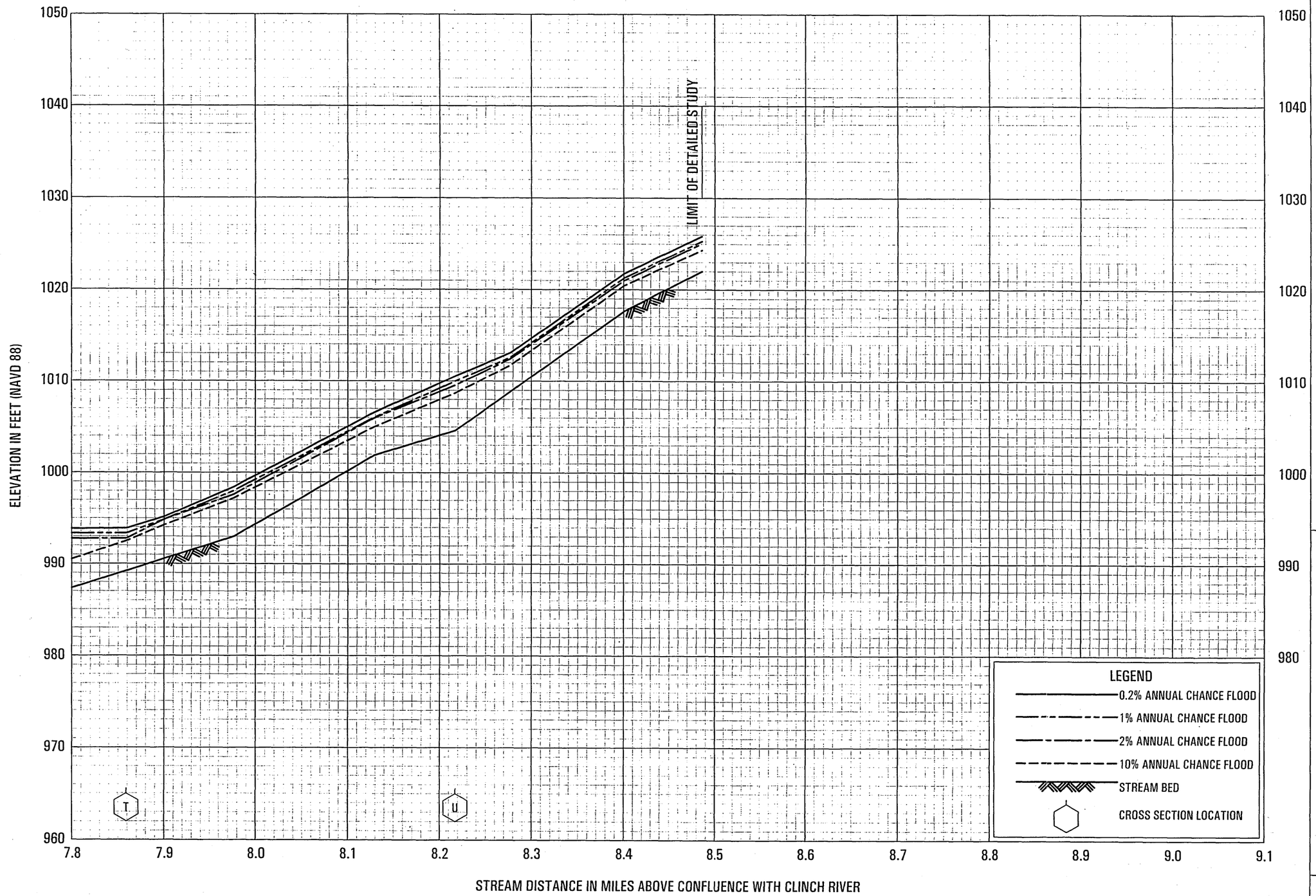

FLOOD PROFILES

HICKORY CREEK

FEDERAL EMERGENCY MANAGEMENT AGENCY

KNOX COUNTY, TN
AND INCORPORATED AREAS

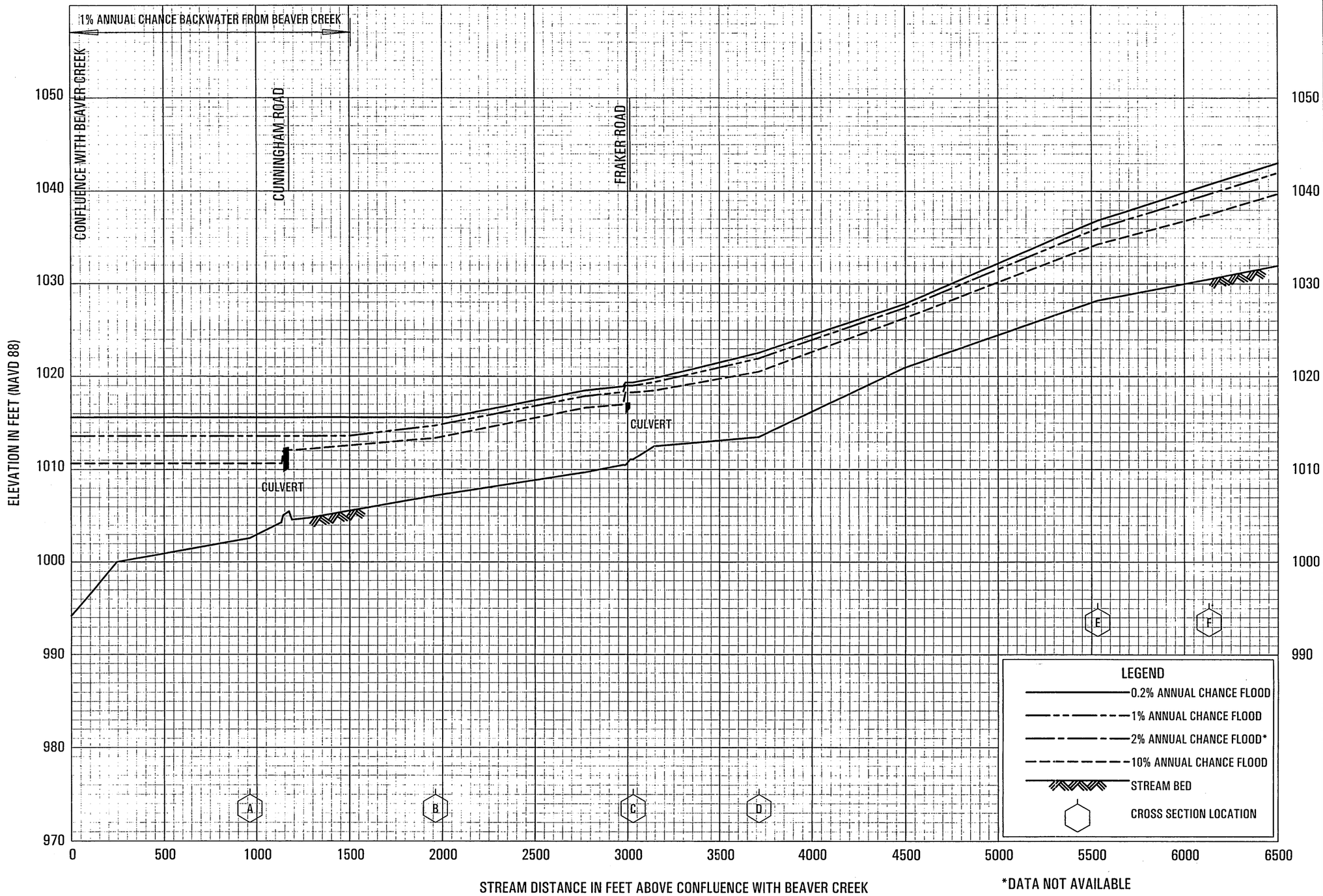

FLOOD PROFILES

HINES BRANCH

FEDERAL EMERGENCY MANAGEMENT AGENCY

KNOX COUNTY, TN
AND INCORPORATED AREAS

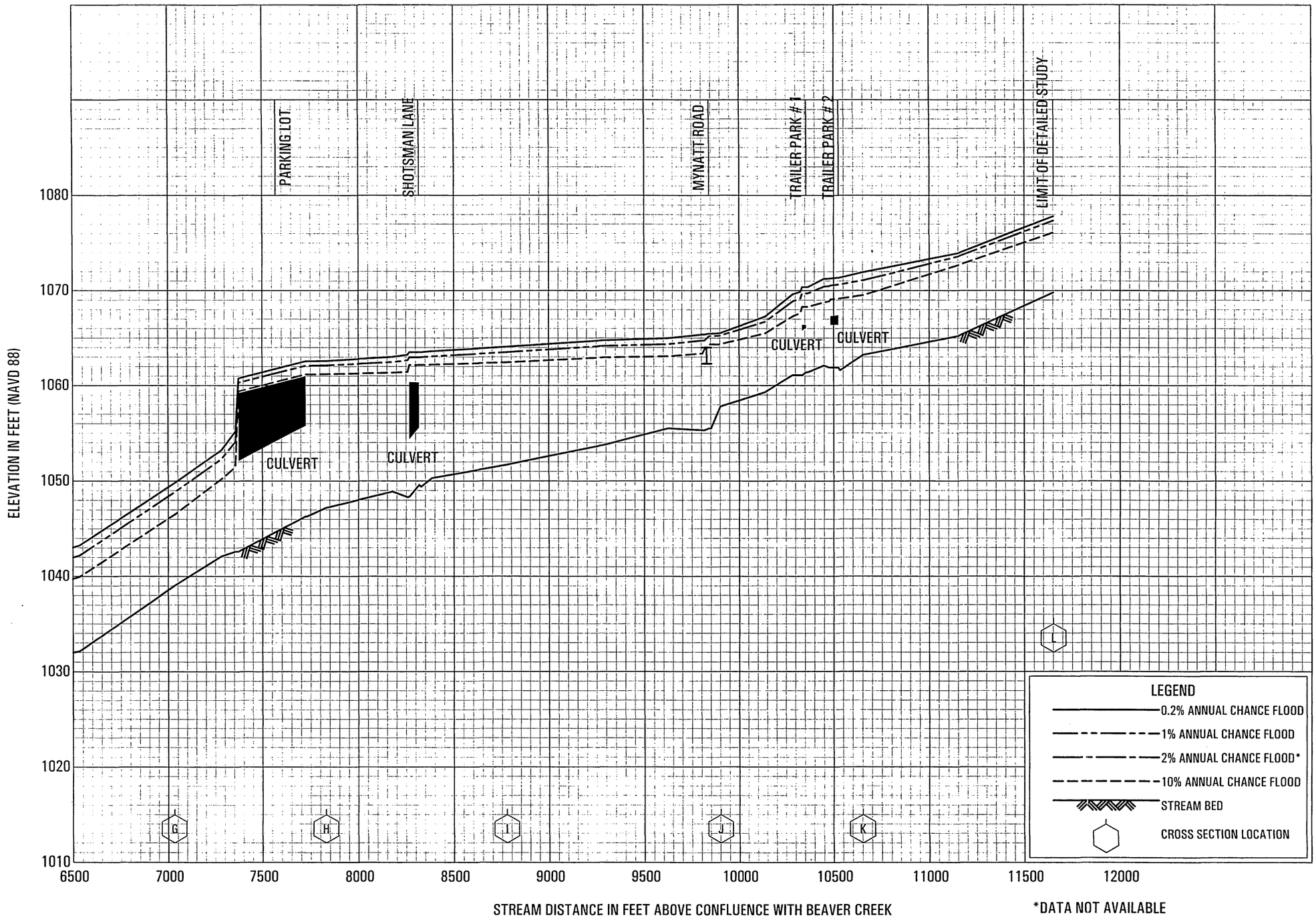

FLOOD PROFILES

HINES BRANCH

FEDERAL EMERGENCY MANAGEMENT AGENCY

KNOX COUNTY, TN

AND INCORPORATED AREAS

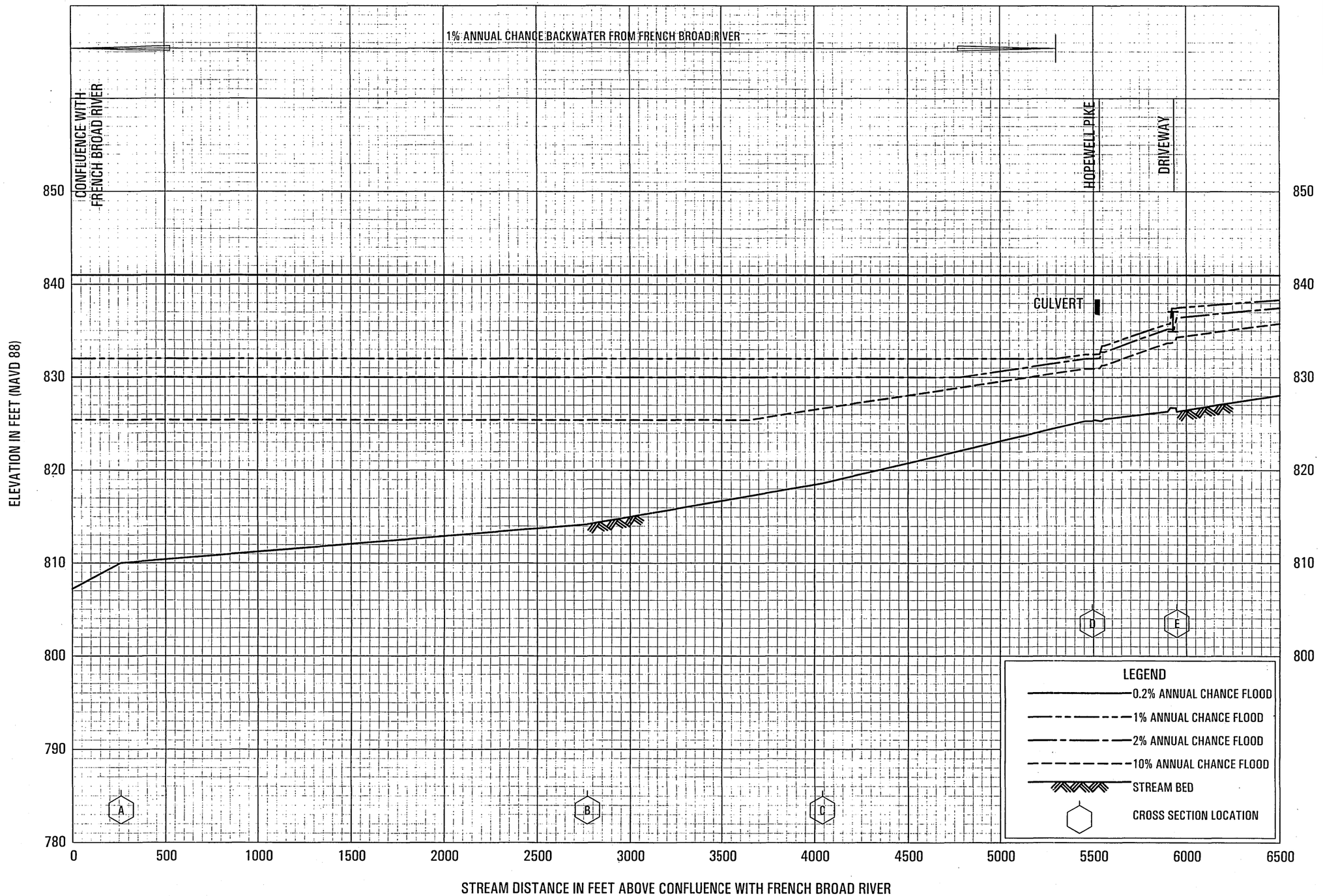

FLOOD PROFILES

HINES CREEK

FEDERAL EMERGENCY MANAGEMENT AGENCY

KNOX COUNTY, TN

AND INCORPORATED AREAS

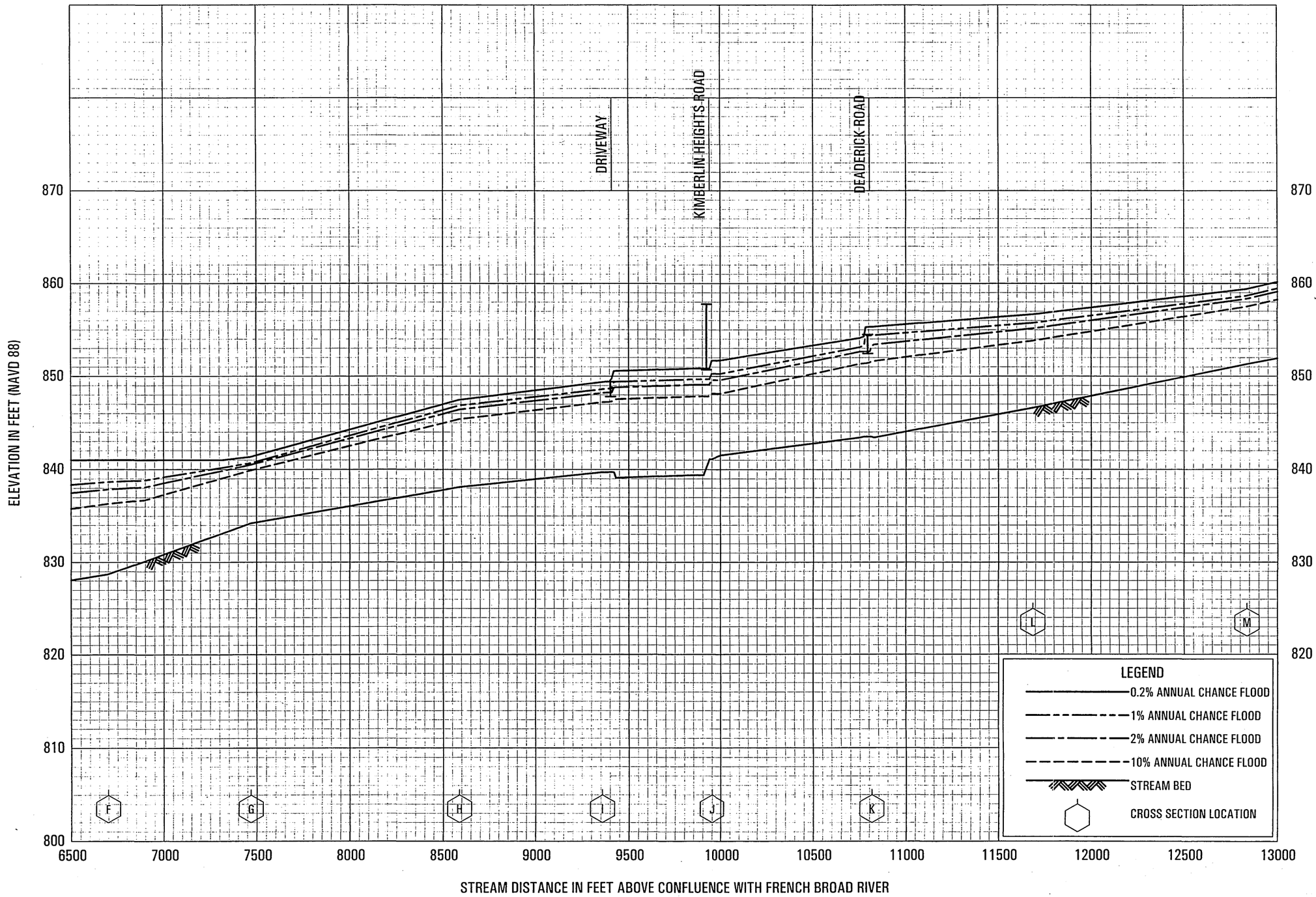

FLOOD PROFILES

HINES CREEK

FEDERAL EMERGENCY MANAGEMENT AGENCY

KNOX COUNTY, TN

AND INCORPORATED AREAS

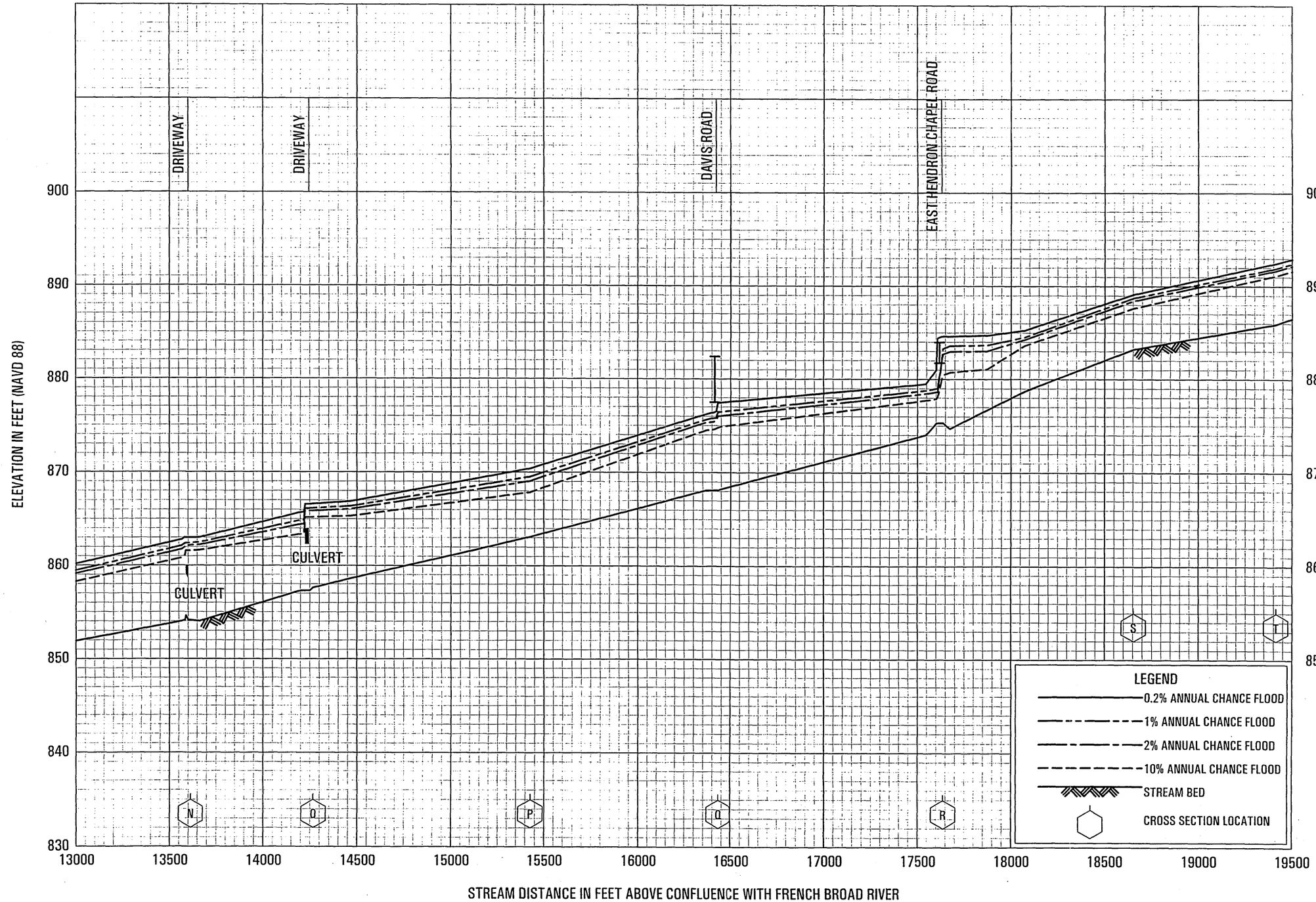

FLOOD PROFILES

HINES CREEK

FEDERAL EMERGENCY MANAGEMENT AGENCY

KNOX COUNTY, TN

AND INCORPORATED AREAS

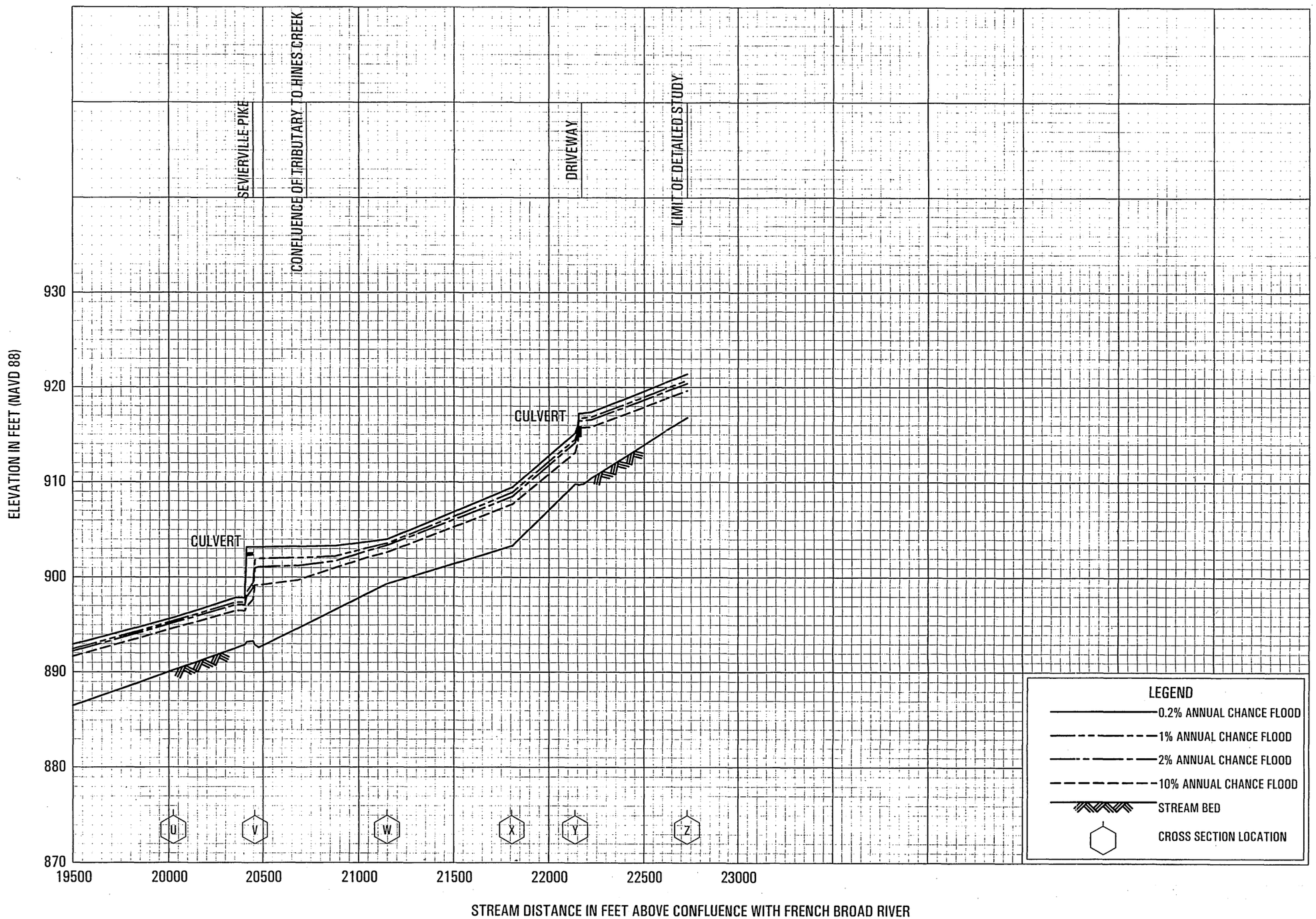

FLOOD PROFILES

HINES CREEK

FEDERAL EMERGENCY MANAGEMENT AGENCY

KNOX COUNTY, TN

AND INCORPORATED AREAS