










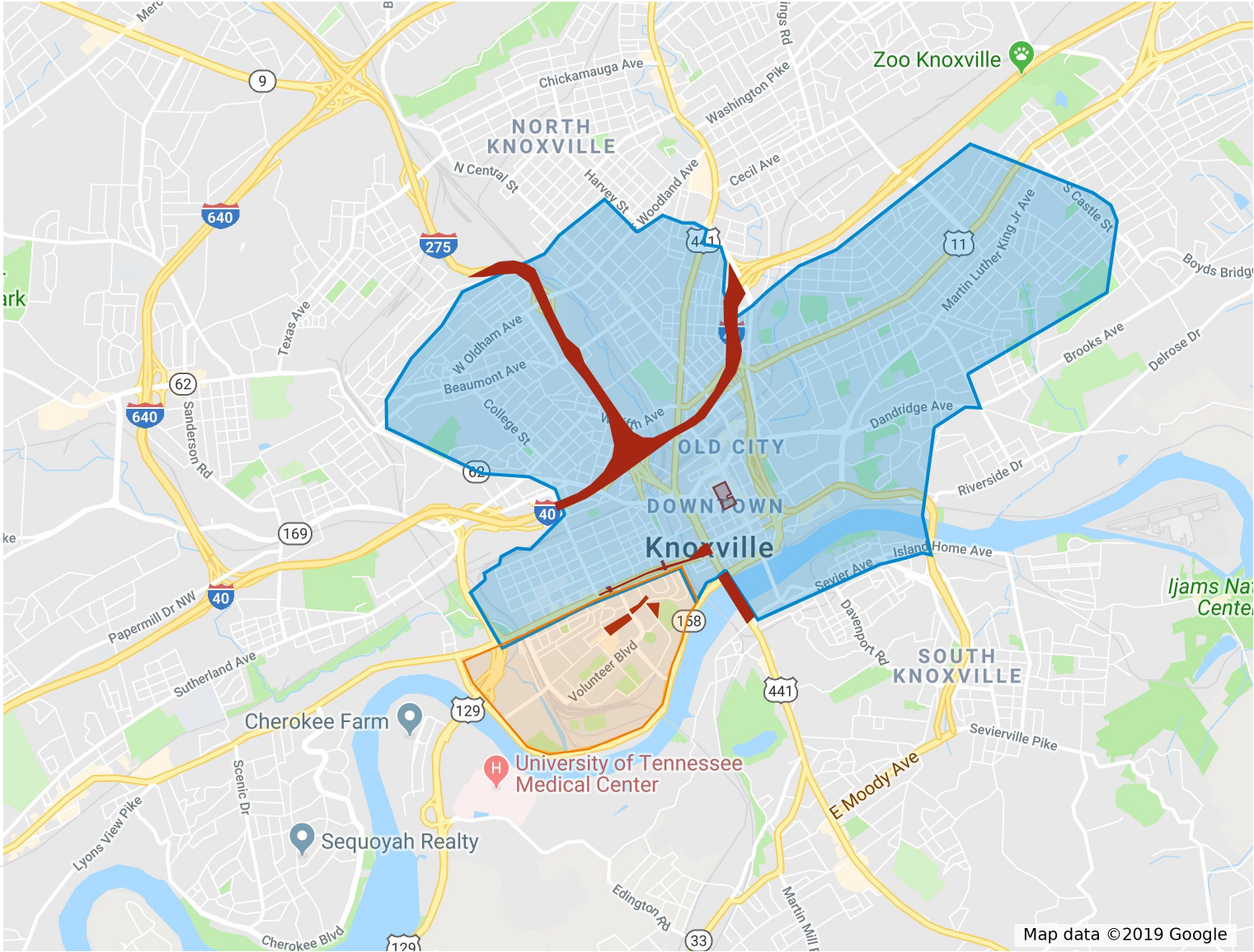


# COK Scooter Map

Spin Proposed Map.xlsx

-  Henley Bridge - No Ride Zone
-  Spin Suggested No Ride Zone 4
-  I-40 / I-275 - No Ride Zone
-  UT Ride Zone
-  UT Pedestrian Mall - No Ride Zone
-  UT Pedestrian Mall - No Ride Zone
-  Knoxville Ride Zone
-  Market/Krutch- No Ride Zone
-  Neyland Entrance - No Ride Zone
-  UT No Ride Zone 4
-  UT No Ride Zone 5



Map data © 2019 Google